


Gli Ipogei di Wignacourt a Rabat

a cura di
Vittorio G. Rizzone e Federica Sabatini

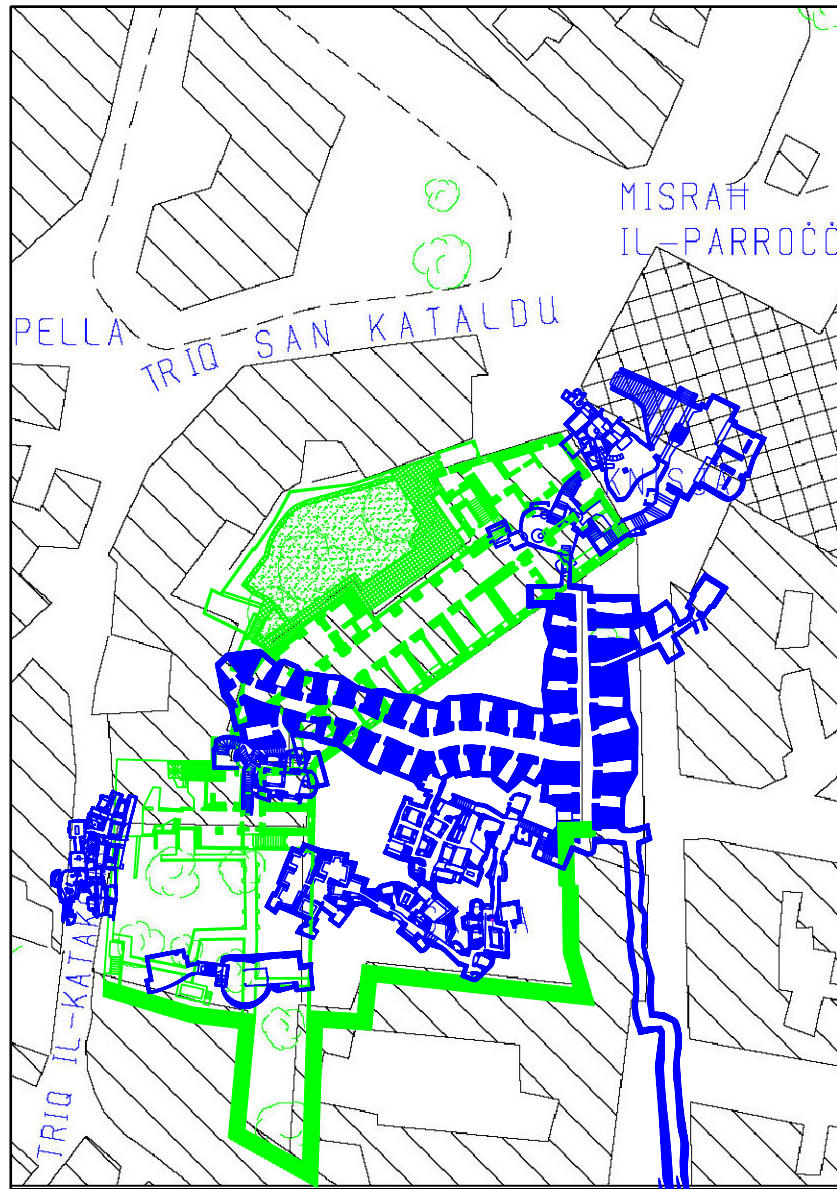


KASA
KOINE' | ARCHEOLOGICA
SAPIENTE | ANTICHITA'



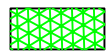
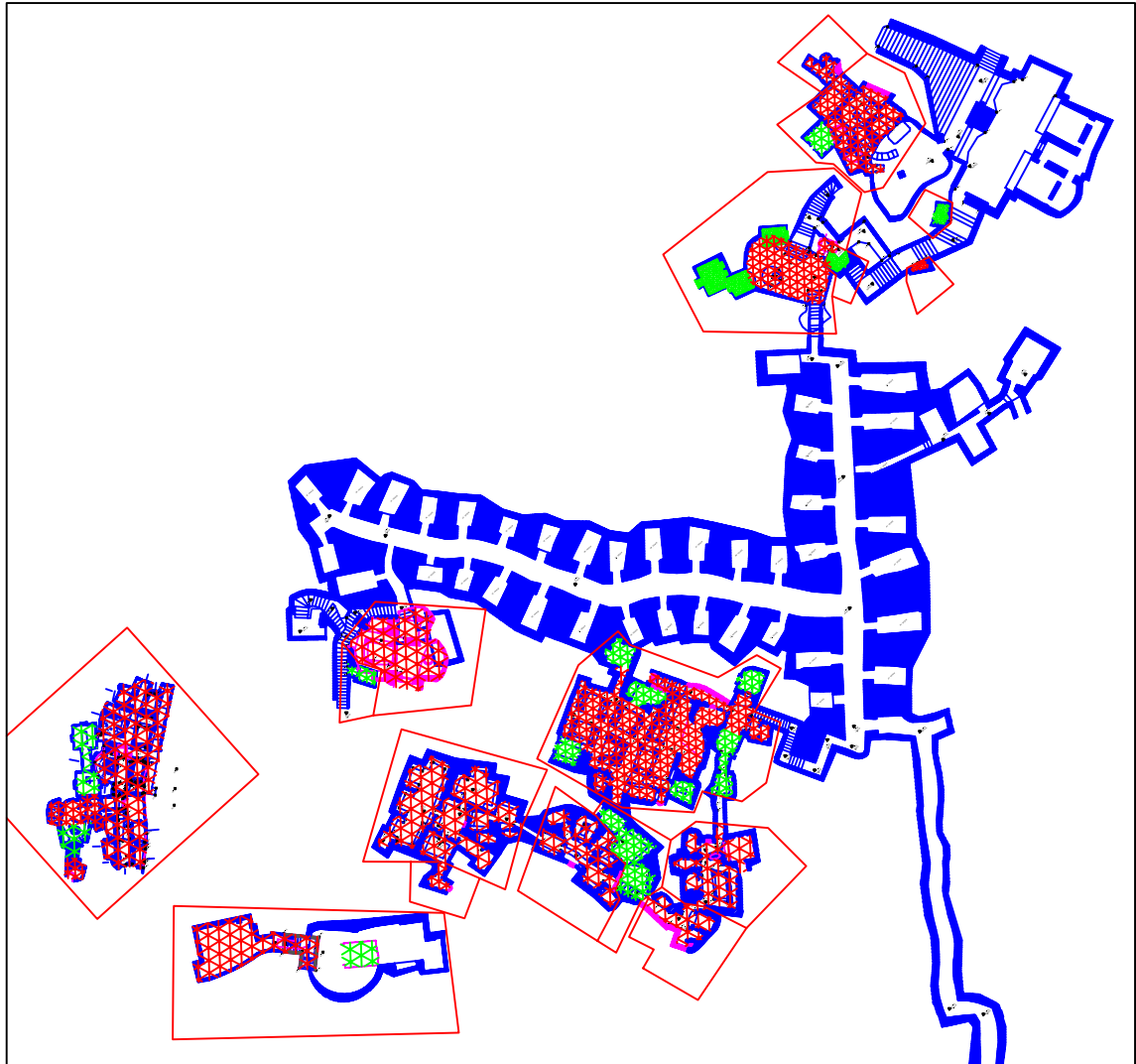
TAVOLE FUORI TESTO

Tav. I - Planimetria generale
Scala 1:1000



- Complesso epigeico di Wignacourt
- Complesso ipogeico di Wignacourt

Tav. II - Planimetria dei sotterranei di Wignacourt

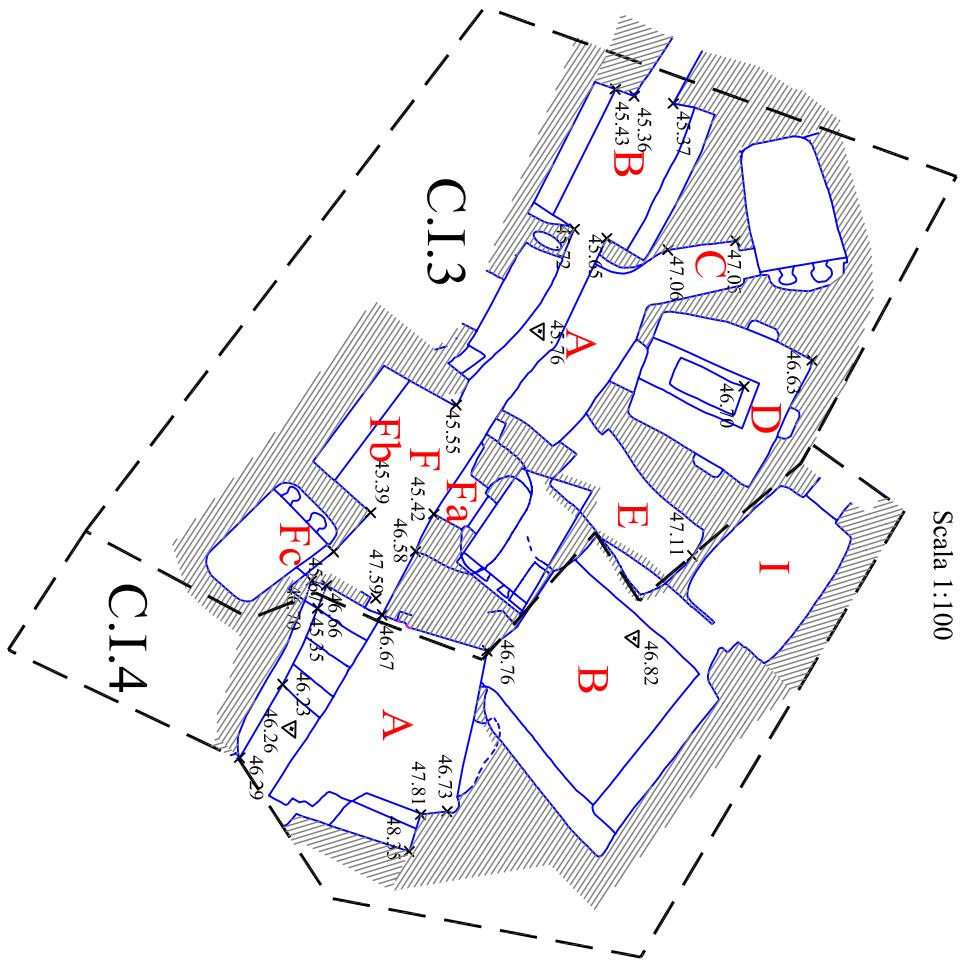


Tombe puniche

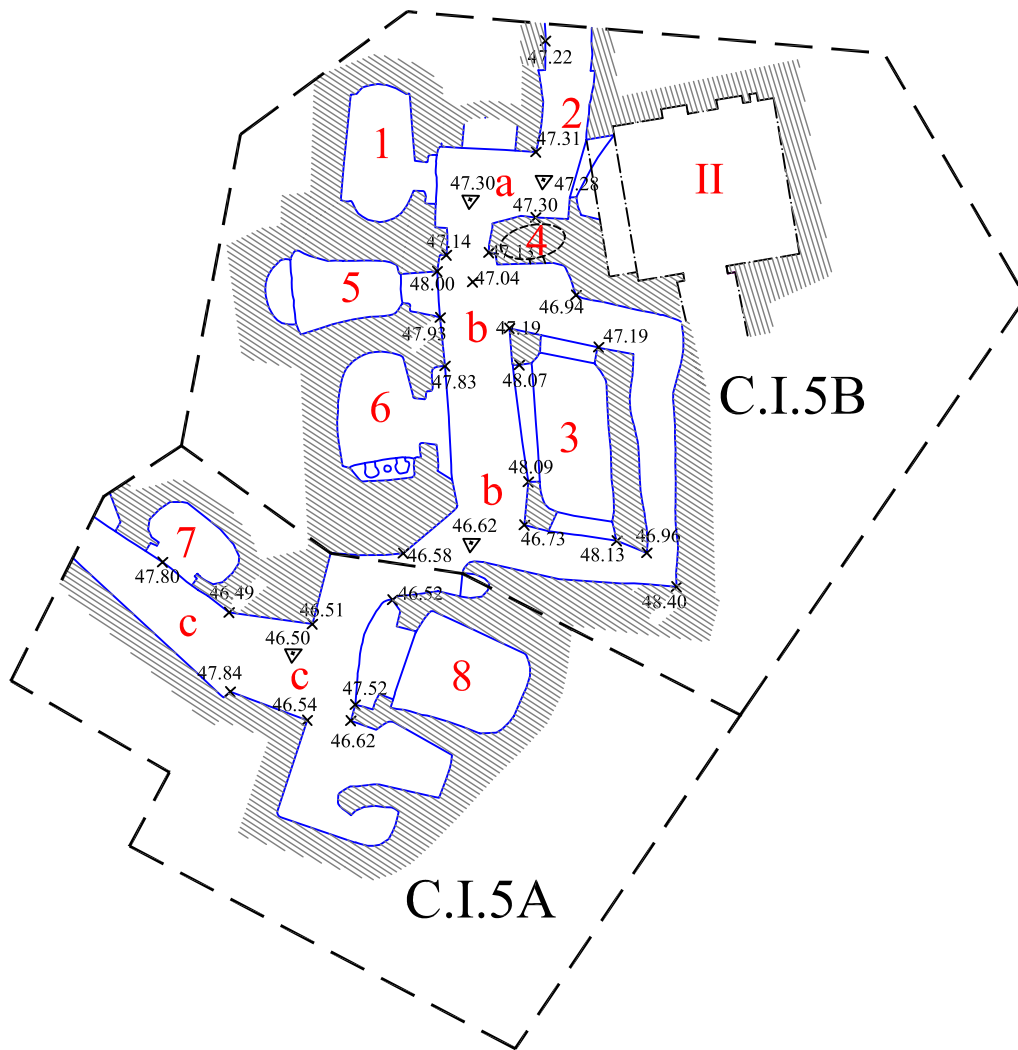


Tombe tardo-antiche

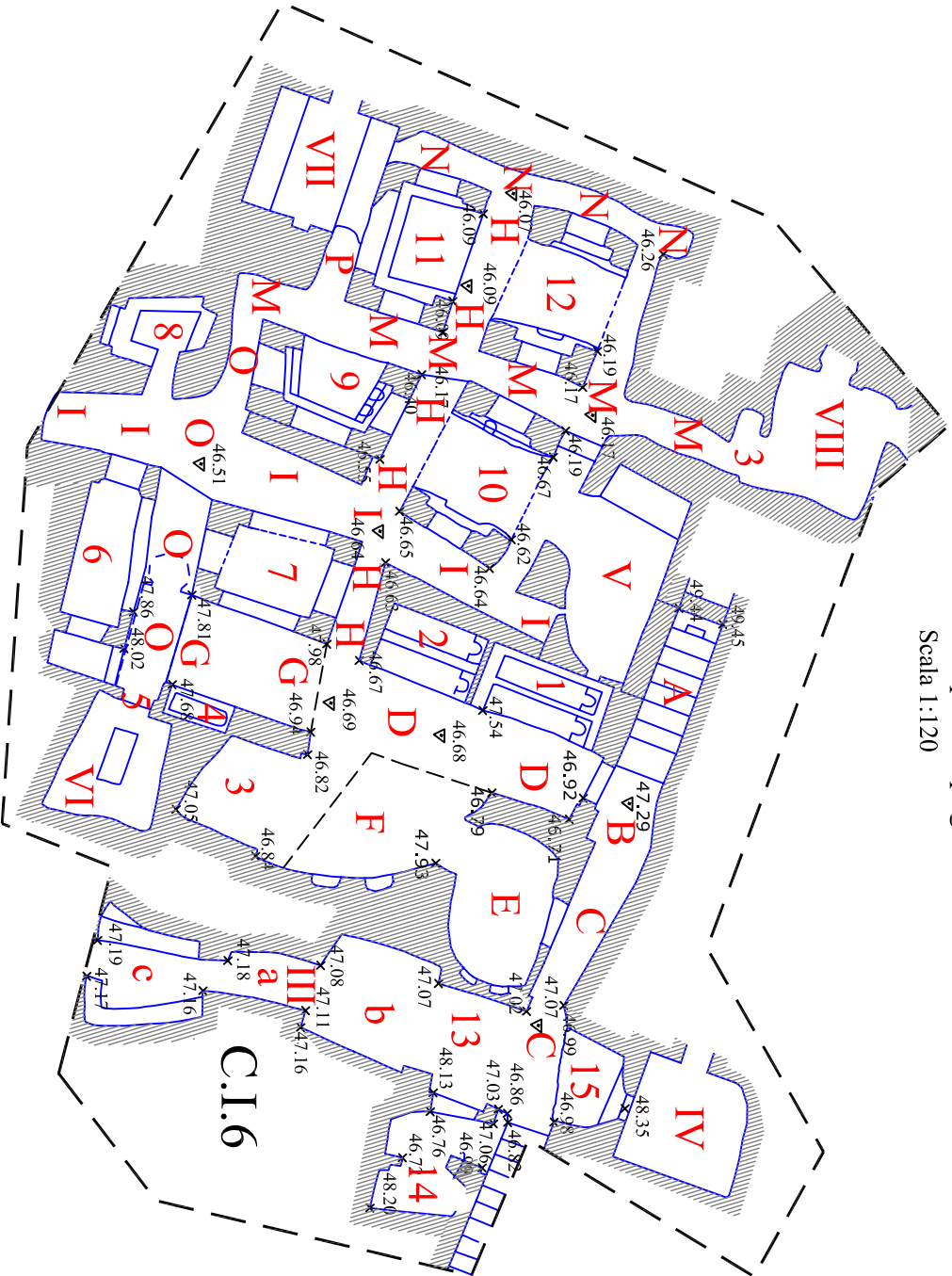
Tav. IV - Complessi ipogei 3 e 4
Scala 1:100



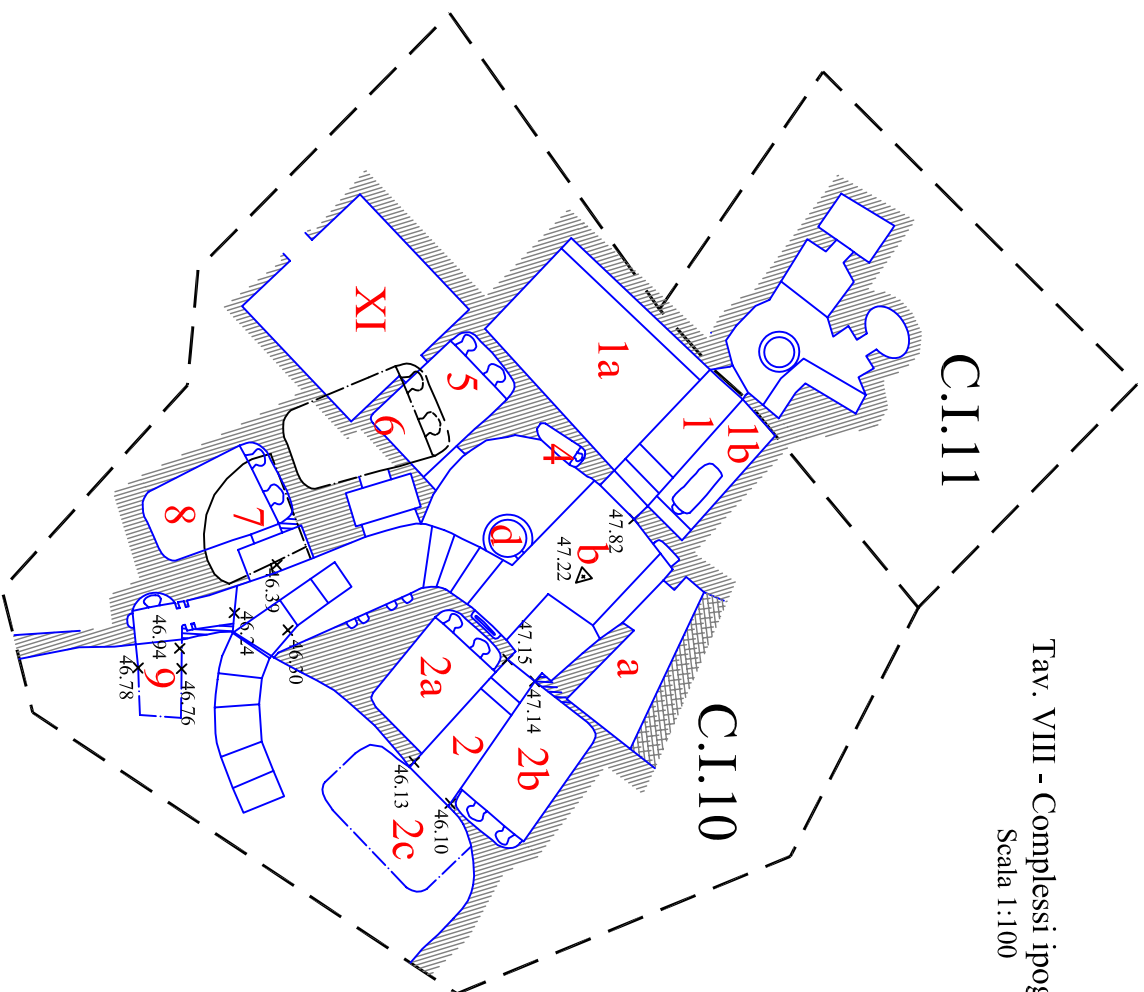
Tav. V - Complesso ipogeico 5
Scala 1:100



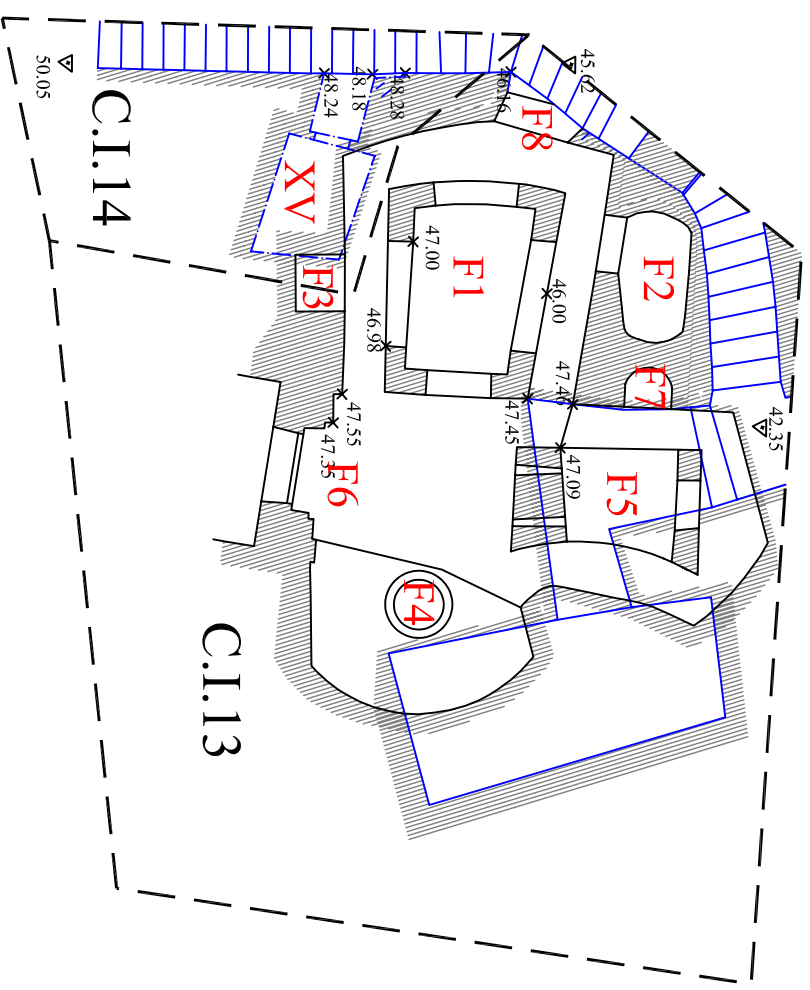
Tav. VI - Complesso ipogeico 6
Scala 1:120



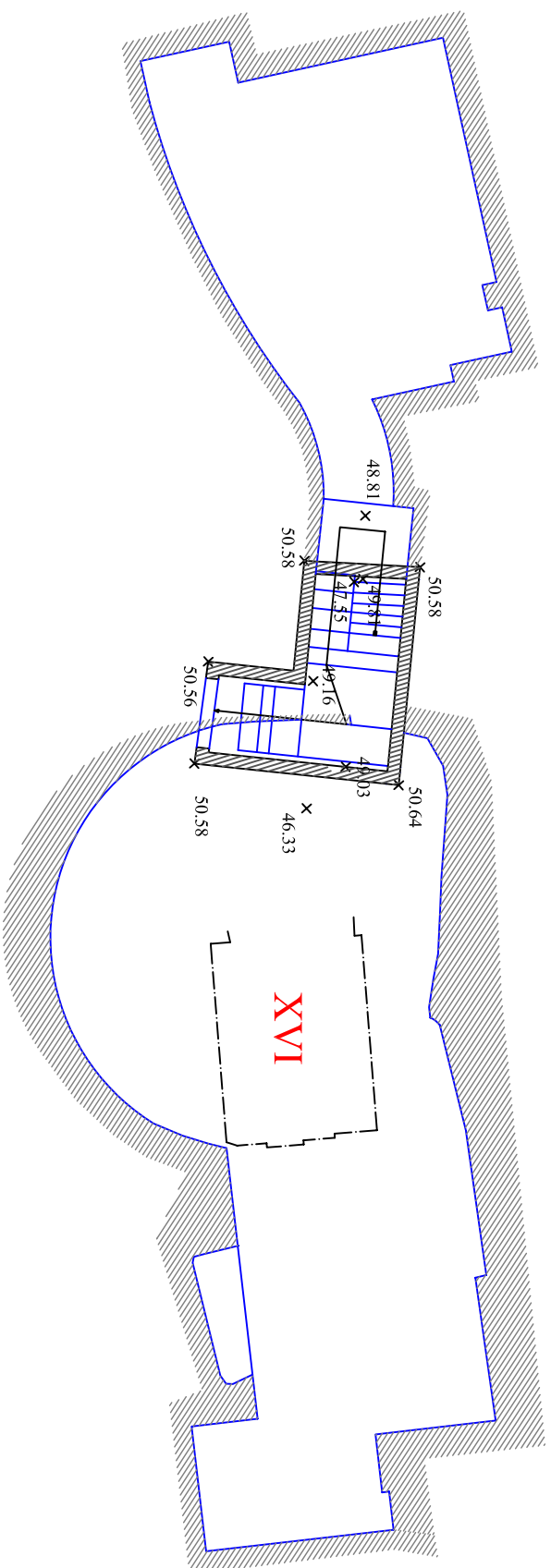
Tav. VIII - Complessi ipogei 10 e 11
Scala 1:100



Tav. IX - Ipogei 13 e 14
Scala 1:100

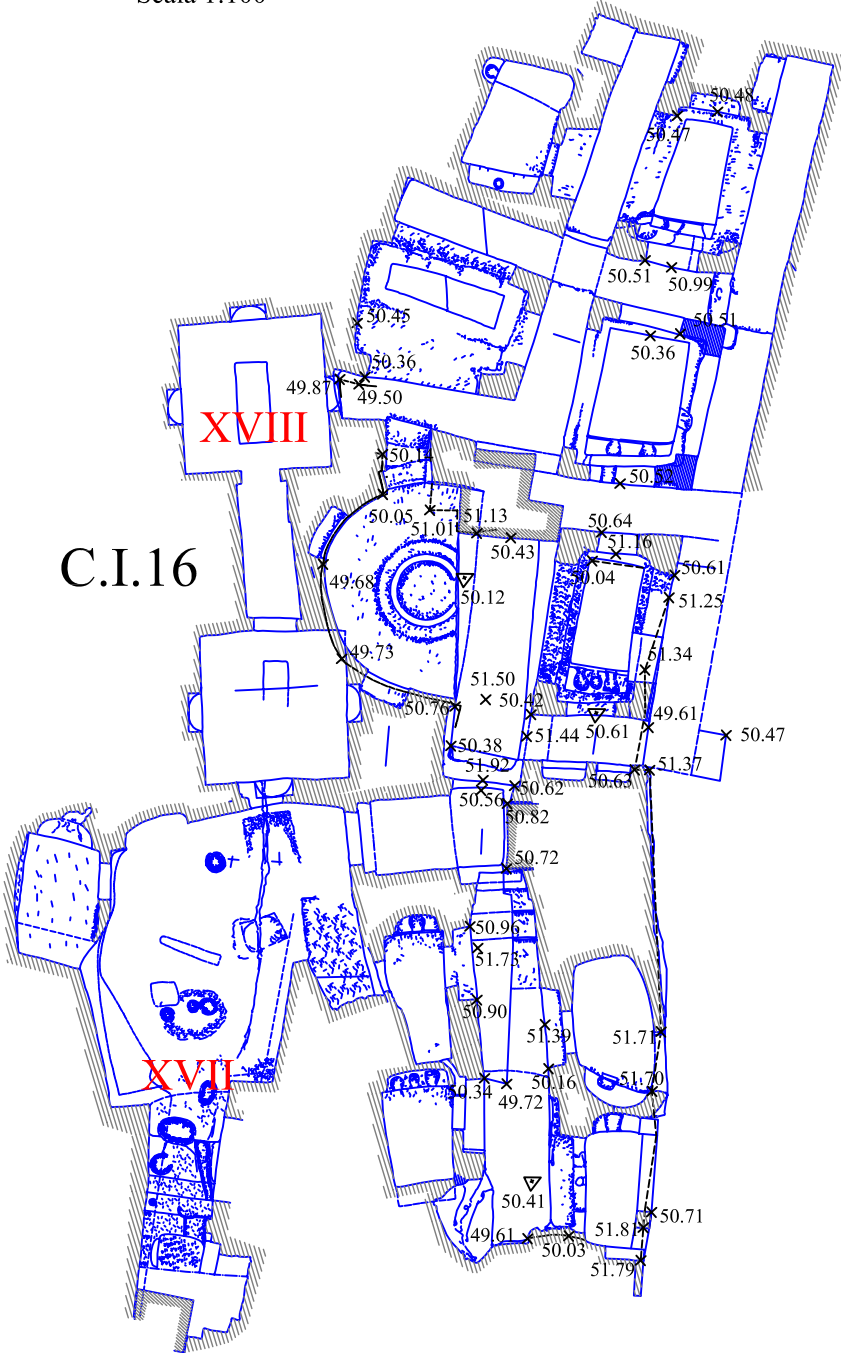


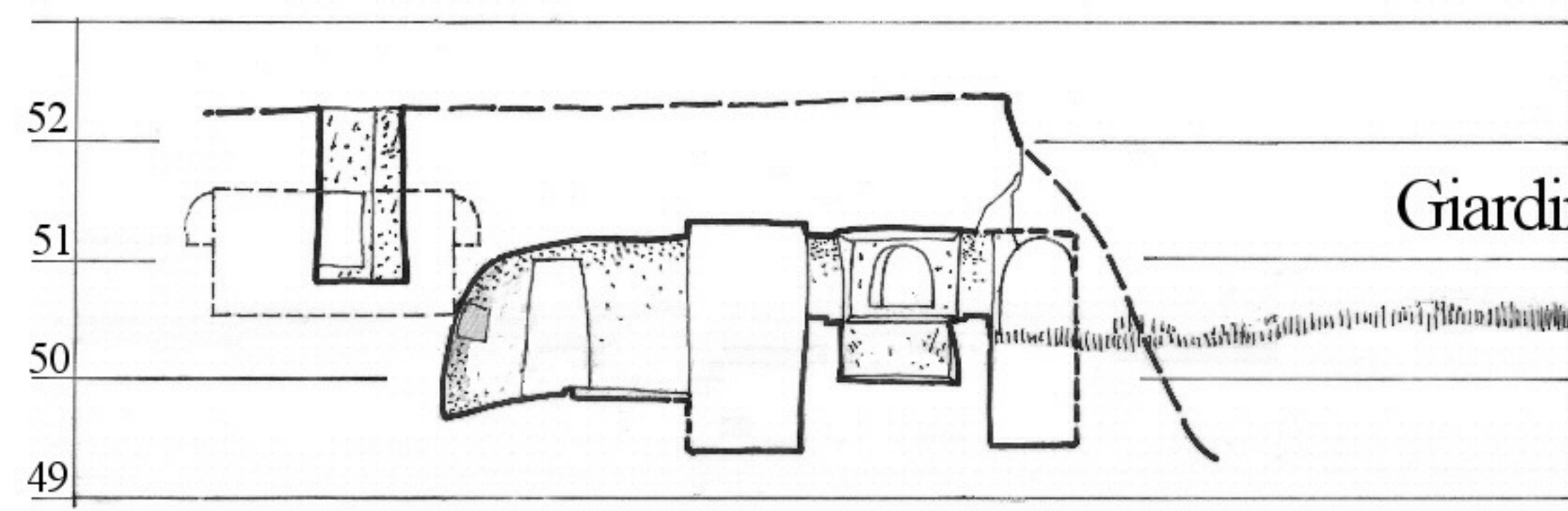
Tav. X - Complesso ipogeico 15
Scala 1:100



Tav. XI - Complesso ipogeico 16

Scala 1:100

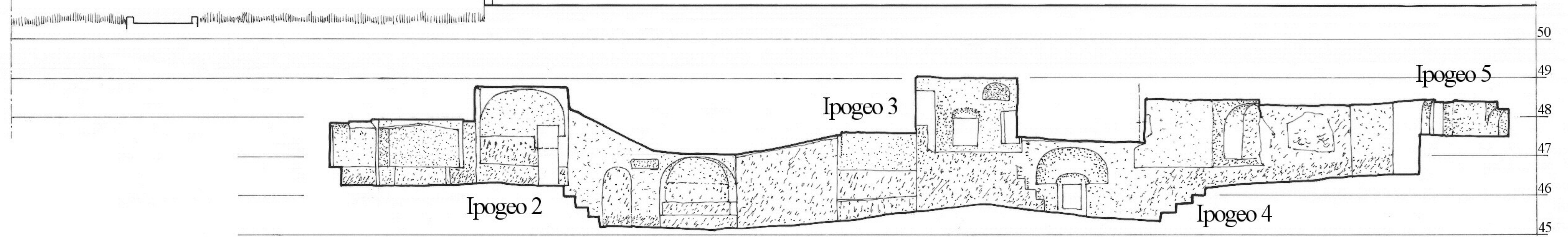




Ipogeo 16

Sezione B-B'

Giardino Sud del Museo Wignacourt



Ipogeo 2

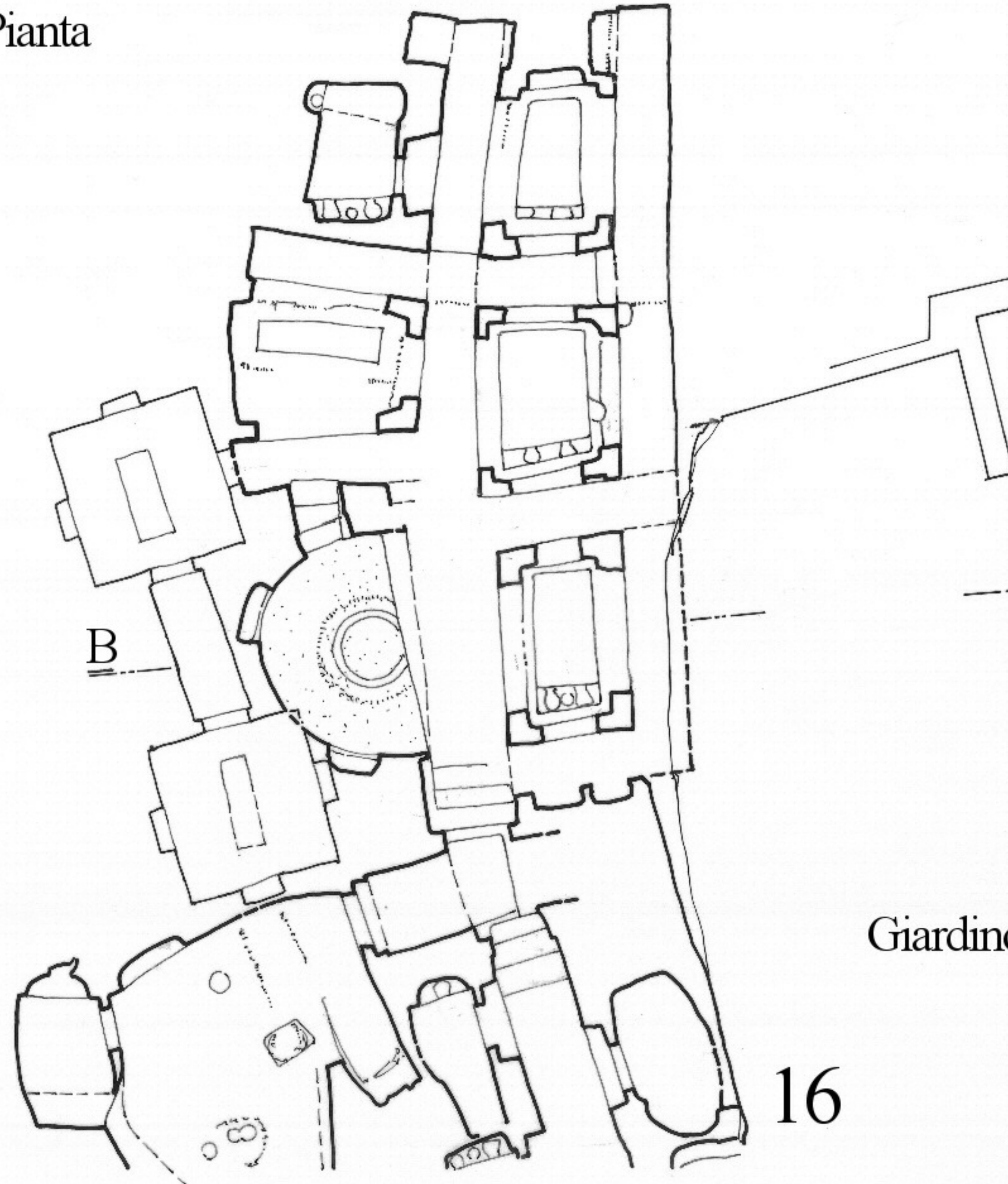
Ipogeo 3

Ipogeo 4

Ipogeo 5

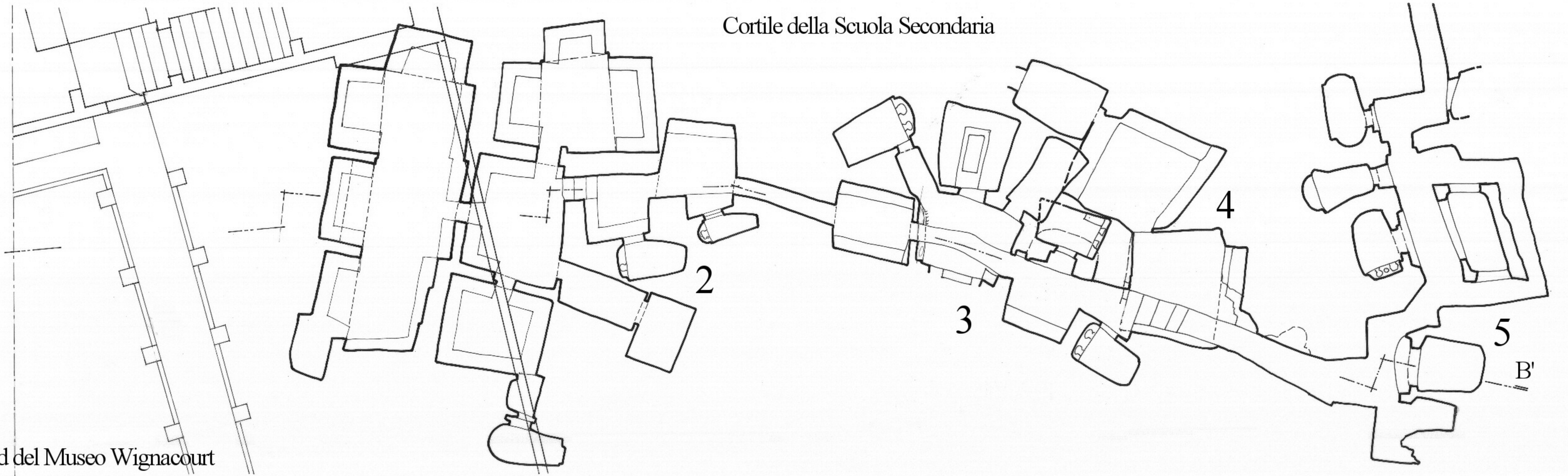
Cortile della Scuola Secondaria

Pianta




16

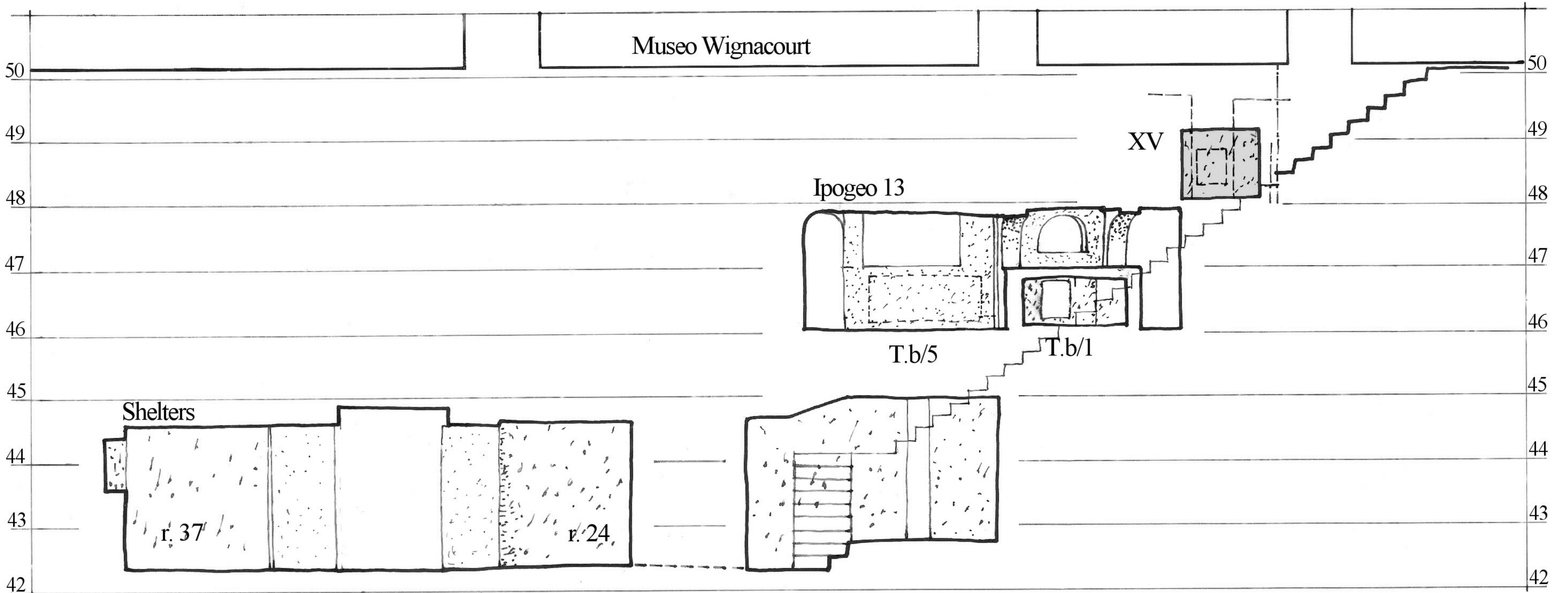
Giardino Sud del Museo Wignacourt



Cortile della Scuola Secondaria

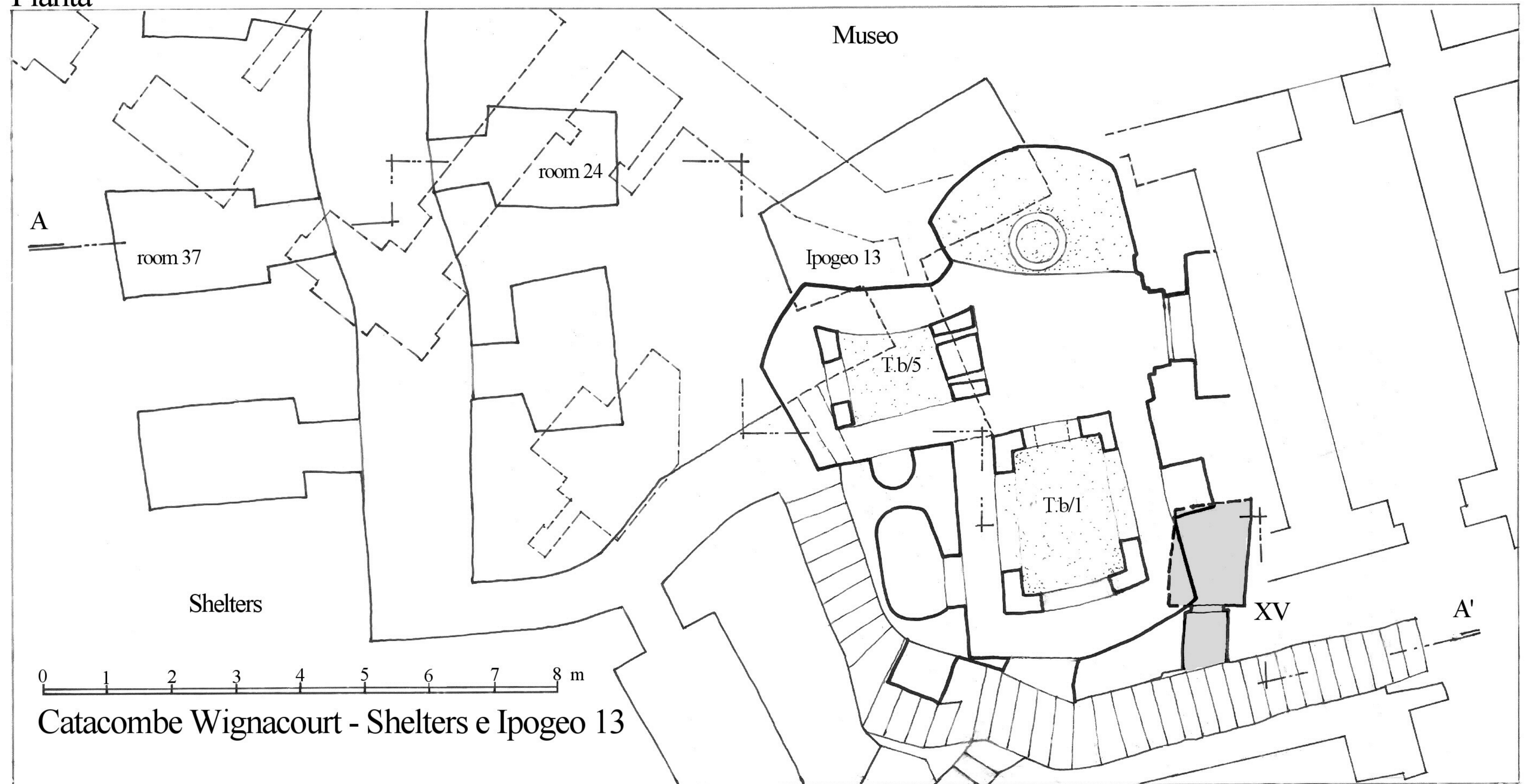


Catacombe Wignacourt - Ipogei 16, 2, 3, 4, 5



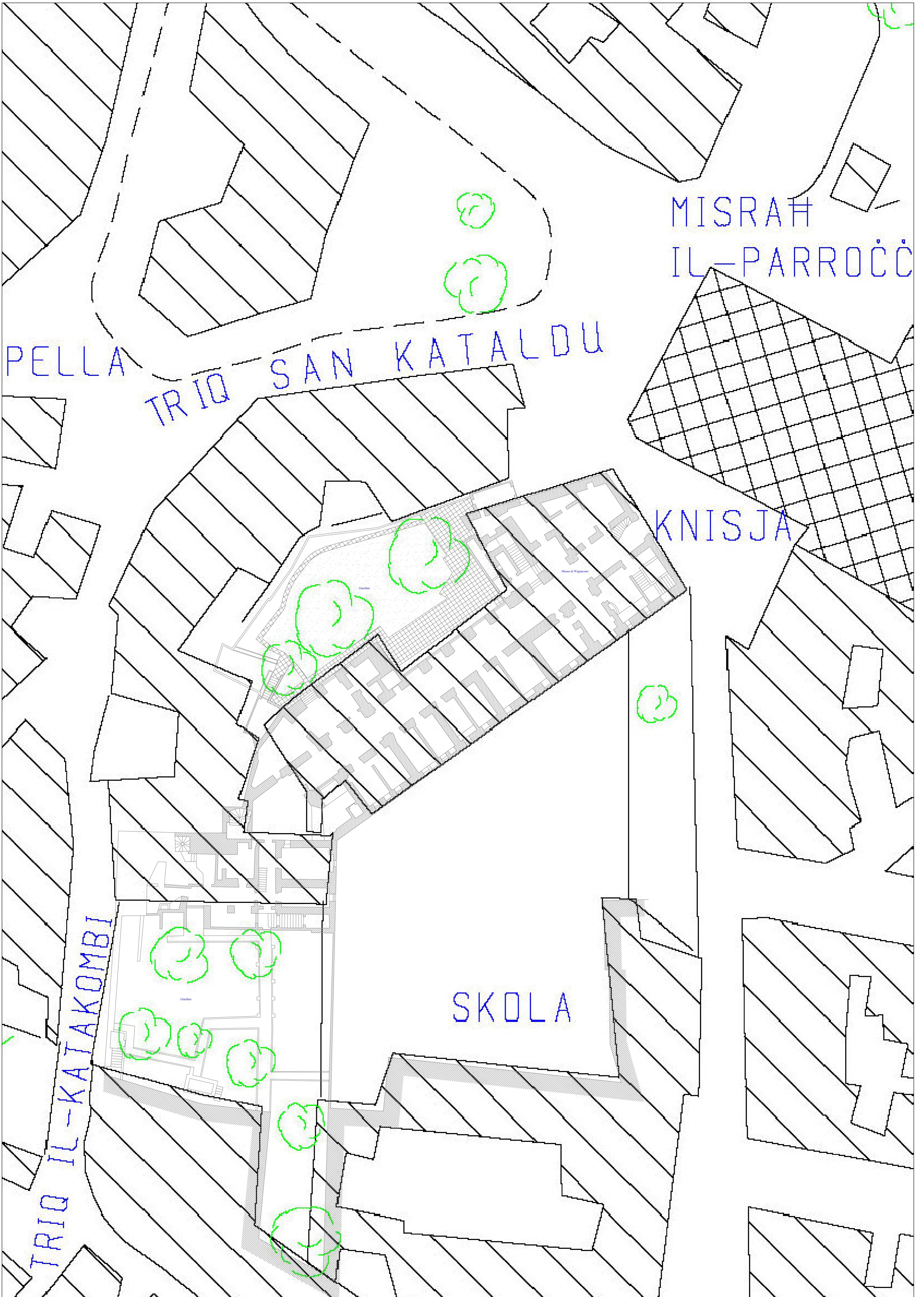
Sezione A-A'

Pianta



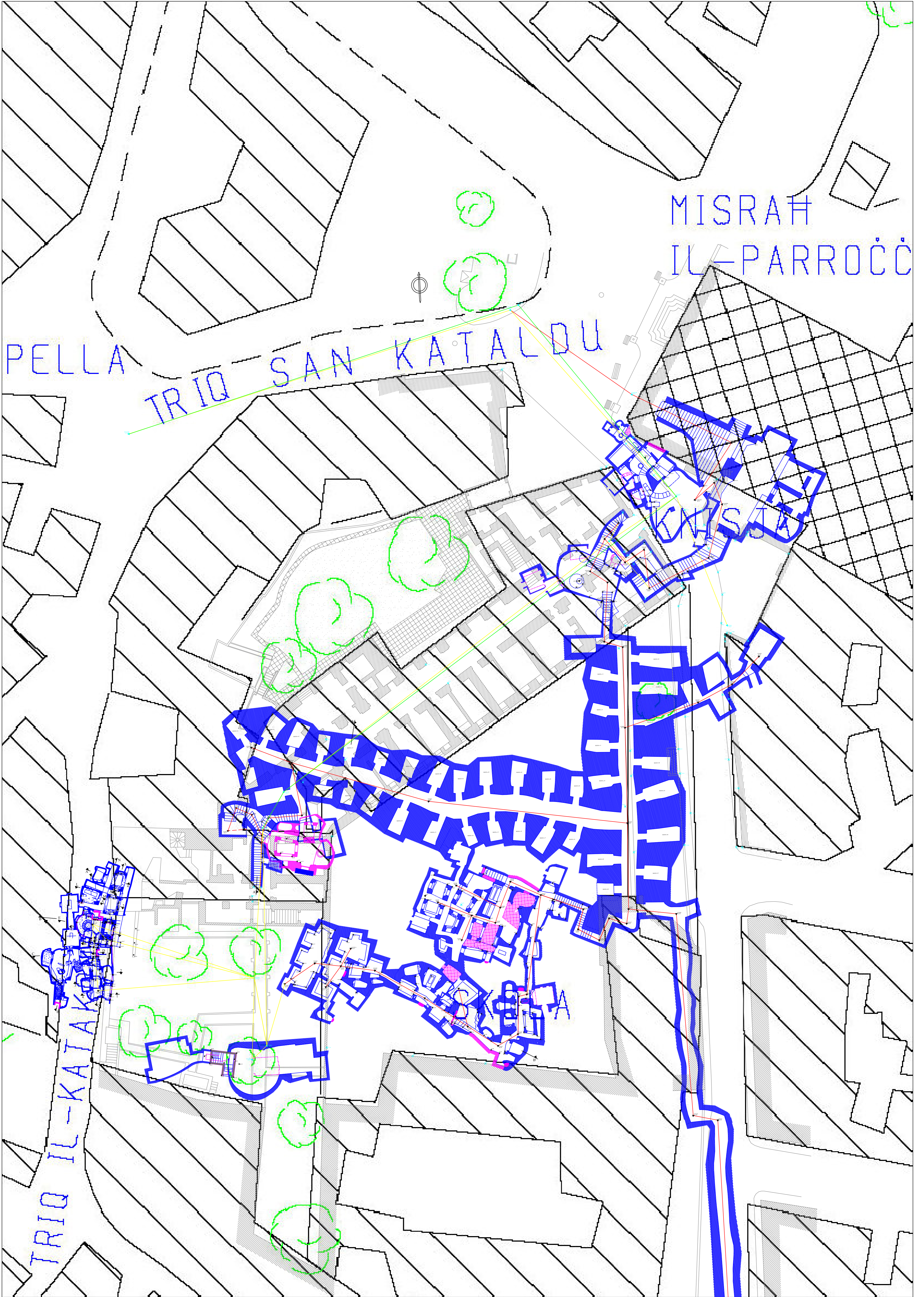
Catacombe Wignacourt - Shelters e Ipogeo 13



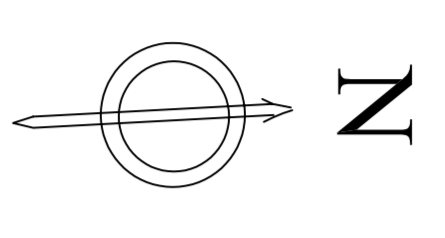


PLANIMETRIA GENERALE

Scala 1:200

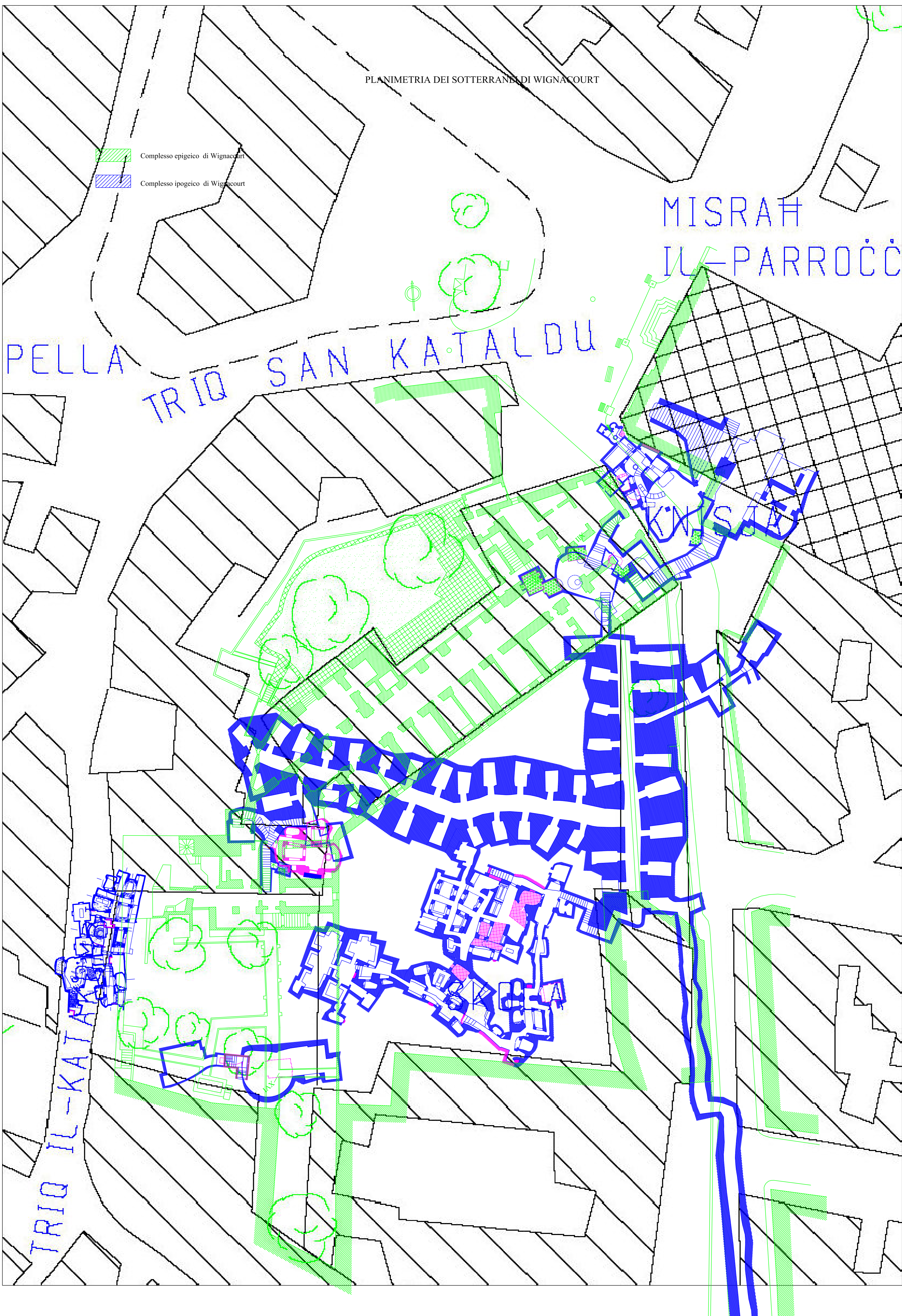


PLANIMETRIA GENERALE
Scala 1:100



PLANIMETRIA DEI SOTTERRANEI DI WIGNACOURT

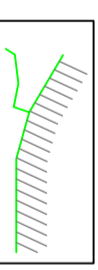
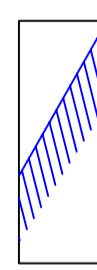
- Complesso epigeico di Wignacourt
- Complesso ipogeico di Wignacourt



SOVRAPPOSIZIONE PLANIMETRICA

Scala 1:50



-  Rilievo topografico
-  Disegno antecedente di rilievo topografico