




# BETWEEN OSTROGOTHIC AND CAROLINGIAN ITALY

Survivals, revivals, ruptures

*edited by*

Fabrizio Oppedisano



# Reti Medievali E-Book

ISSN 2704-6362 (PRINT) | ISSN 2704-6079 (ONLINE)

**43**



## **Reti Medievali**

### *Editors-in-chief*

Maria Elena Cortese, University of Genoa, Italy  
Roberto Delle Donne, University of Naples Federico II, Italy  
Thomas Frank, University of Pavia, Italy  
Paola Guglielmotti, University of Genoa, Italy  
Vito Loré, Roma Tre University, Italy  
Iñaki Martín Viso, University of Salamanca, Spain  
Riccardo Rao, University of Bergamo, Italy  
Paolo Rosso, University of Turin, Italy  
Gian Maria Varanini, University of Verona, Italy  
Andrea Zorzi, University of Florence, Italy

### *Scientific Board*

Enrico Artifoni, University of Turin, Italy  
María Asenjo González, Complutense University of Madrid, Spain  
William J. Connell, Seton Hall University, United States  
Pietro Corrao, University of Palermo, Italy  
Élisabeth Crouzet-Pavan, Sorbonne Paris IV University, France  
Christopher Dartmann, University of Hamburg, Germany  
Stefano Gasparri, University of Venice Ca' Foscari, Italy  
Patrick Geary, Institute for Advanced Study in Princeton, United States  
Jean-Philippe Genet, Panthéon-Sorbonne Paris 1 University, France  
Knut Görich, University of Munich Ludwig Maximilian, Germany  
Julius Kirshner, University of Chicago, United States  
Maria Cristina La Rocca, University of Padua, Italy  
Michel Lauwers, Côte d'Azur University, France  
Isabella Lazzarini, University of Molise, Italy  
Annliese Nef, Panthéon-Sorbonne Paris 1 University, France  
Beatrice Pasciuta, University of Palermo, Italy  
Annick Peters Custot, University of Nantes, France  
Giuseppe Petralia, University of Pisa, Italy  
Walter Pohl, Technische Universität Wien, Austria  
Flocel Sabaté, University of Lleida, Spain  
Roser Salicrú i Lluç, Consejo Superior de Investigaciones Científicas Barcelona, Spain  
Francesco Vincenzo Stella, University of Siena, Italy  
Giuliano Volpe, University of Bari Aldo Moro, Italy  
Chris Wickham, All Souls College, Oxford, United Kingdom

### *Peer-review*

All published e-books are double-blind peer reviewed at least by two referees. Their list is regularly updated at URL: <http://www.serena.unina.it/index.php/rm/referee>. Their reviews are archived.

RULING IN HARD TIMES

---

*Patterns of power and practices of government  
in the making of Carolingian Italy*

2

**Between Ostrogothic and Carolingian Italy**  
**Survivals, revivals, ruptures**

edited by Fabrizio Oppedisano

**Firenze University Press**  
**2022**

Between Ostrogothic and Carolingian Italy : survivals, revivals, ruptures / edited by Fabrizio Oppedisano. – Firenze : Firenze University Press, 2022.  
(Reti Medievali E-Book ; 43)

<https://books.fupress.com/isbn/9788855186643>

ISSN 2704-6362 (print)  
ISSN 2704-6079 (online)  
ISBN 978-88-5518-663-6 (Print)  
ISBN 978-88-5518-664-3 (PDF)  
ISBN 978-88-5518-665-0 (ePUB)  
ISBN 978-88-5518-666-7 (XML)  
DOI 10.36253/978-88-5518-664-3

The volume has been published thanks to the contributions of the Department of Humanities and Philosophy of the University of Trento and the Ministry of University and Research, Project of Relevant National Interest, call for proposals 2017 - project code 2017ETHP5S, *Ruling in hard times. Patterns of power and practices of government in the making of Carolingian Italy*. The project leader is Giuseppe Albertoni (University of Trento); the editor of the volume, Fabrizio Oppedisano, is the project leader at the Scuola Normale Superiore, Pisa.

Front cover: Nicholas and workshop: *Theodoric hunts in hell*, c. 1100-1150 (Verona, facade of the basilica of San Zenò). Photo credit: Fabio Coden, by permission of the Ufficio per i beni culturali ecclesiastici, Diocese of Verona (17 Jan. 2023).

#### Peer Review Policy

Peer-review is the cornerstone of the scientific evaluation of a book. All FUP's publications undergo a peer-review process by external experts under the responsibility of the Editorial Board and the Scientific Boards of each series (DOI 10.36253/fup\_best\_practice.3).

#### Referee List

In order to strengthen the network of researchers supporting FUP's evaluation process, and to recognise the valuable contribution of referees, a Referee List is published and constantly updated on FUP's website (DOI 10.36253/fup\_referee\_list).

#### Firenze University Press Editorial Board

M. Garzaniti (Editor-in-Chief), M.E. Alberti, F. Vittorio Arrigoni, E. Castellani, F. Ciampi, D. D'Andrea, A. Dolfi, R. Ferrise, A. Lambertini, R. Lanfredini, D. Lippi, G. Mari, A. Mariani, P.M. Mariano, S. Marinai, R. Minuti, P. Nanni, A. Orlandi, I. Palchetti, A. Perulli, G. Pratesi, S. Scaramuzzi, I. Stolzi.

*FUP Best Practice in Scholarly Publishing* (DOI 10.36253/fup\_best\_practice).

 The online digital edition is published in Open Access on [www.fupress.com](http://www.fupress.com).

Content license: except where otherwise noted, the present work is released under Creative Commons Attribution 4.0 International license (CC BY 4.0: <http://creativecommons.org/licenses/by/4.0/legalcode>). This license allows you to share any part of the work by any means and format, modify it for any purpose, including commercial, as long as appropriate credit is given to the author, any changes made to the work are indicated and a URL link is provided to the license.

Metadata license: all the metadata are released under the Public Domain Dedication license (CC0 1.0 Universal: <https://creativecommons.org/publicdomain/zero/1.0/legalcode>).

© 2022 Author(s)

Published by Firenze University Press  
Firenze University Press  
Università degli Studi di Firenze  
via Cittadella, 7, 50144 Firenze, Italy  
[www.fupress.com](http://www.fupress.com)

*This book is printed on acid-free paper*  
*Printed in Italy*

***Ruling in hard times.  
Patterns of power and practices of government  
in the making of Carolingian Italy***

**Project Coordinator Giuseppe Albertoni**

1. *Networks of bishops, networks of texts. Manuscripts, legal cultures, tools of government in Carolingian Italy at the time of Lothar I*, edited by Gianmarco De Angelis, Francesco Veronese, 2022
2. *Between Ostrogothic and Carolingian Italy. Survivals, revivals, ruptures*, edited by Fabrizio Oppedisano, 2022
3. *Carolingian frontiers. Italy and beyond*, edited by Maddalena Betti, Francesco Borri, Stefano Gasparri, forthcoming
4. *Aristocratic networks. Elites and social dynamics in the age of Lothar I*, edited by Giuseppe Albertoni, Manuel Fauliri, Leonardo Sernagiotto, forthcoming
5. *Patterns of power and practices of government in the making of Carolingian Italy*, edited by Giuseppe Albertoni, Gianmarco De Angelis, Stefano Gasparri, Fabrizio Oppedisano, forthcoming



# Index

Abbreviations	X
Preface, by Fabrizio Oppedisano	XI
<i>Ostrogoths vs. Franks: Imagining the Past in the Middle Ages</i> , by Fabrizio Oppedisano	1
1. Goths and Franks in the Chronicle of Giovanni	3
2. Myths of origins	8
3. Goths and Franks in the Carolingian age	9
4. Conclusions: Cassiodorus, the <i>Variae</i> and the evanescent memory of Roman-Ostrogothic society	11
<i>Roman Law in the regnum Italiae under the Emperor Lothar I (817-855): Epitomes, Manuscripts, and Carolingian Legislation</i> , by Stefan Esders	19
1. Introduction	21
2. Roman law as an ecclesiastical legal resource: the <i>Epitome Iuliani</i> in Northern Italy	23
3. Roman law as a personal law: the Frankish <i>Epitome Aegidii</i> in the regnum Italiae	28
4. Conclusions	35

FUP Best Practice in Scholarly Publishing (DOI 10.36253/fup\_best\_practice)

Fabrizio Oppedisano (edited by), *Between Ostrogothic and Carolingian Italy. Survivals, revivals, ruptures*, © 2022 Author(s), CC BY 4.0, published by Firenze University Press, ISBN 978-88-5518-664-3 (PDF), DOI 10.36253/978-88-5518-664-3



<i>The Creation of Two Ethnographic Identities: the Cases of the Ostrogoths and the Langobards</i> , by Robert Kasperski	41
1. Introduction	43
2. The ethnographic identity of the Ostrogoths	45
3. The ethnographic identity of the Langobards	49
4. Conclusions	55
 <i>The Imperial Image of Theoderic: the Case of the Regisole of Pavia</i> , by Carlo Ferrari	59
1. Introduction	61
2. Ravenna, Aachen, Pavia	64
3. The Regisole: how it looked and who it represented	66
4. The arrival of the Regisole in Pavia in the 8 <sup>th</sup> century	70
5. Aistulf in Ravenna	74
6. Concluding remarks: the imperial image of Theoderic and the Regisole	75
 <i>«Stilo... memoriaeque mandavi»: Two and a Half Conspiracies. Auctors, Actors, Confessions, Records, and Models</i> , by Danuta Shanzer	81
1. Introduction	83
2. Boethius at the Ostrogothic court	84
3. A detour to Ammianus (half a conspiracy?)	86
4. Back to Boethius	89
5. A Carolingian conspiracy	89
6. Midpoint: so far, so good?	90
7. Theodulf: collateral damage?	91
8. Conspiracies in general: into orbit?	98
9. Paying later vs. paying now: and how?	102
Appendix. The Cassiodoran Vita	103
 <i>Cassiodorus' Variae in the 9<sup>th</sup> Century</i> , by Marco Cristini	109
1. Introduction	111
2. Cassiodorus at Aachen: the <i>Variae</i> as models for Charlemagne's letters to Constantinople	111
3. Cassiodorus and Paschasius Radbertus	119
4. Cassiodorus and the <i>Constitutum Constantini</i>	120
5. Conclusions	122
 <i>The Revival of Cassiodorus' Variae in the High Middle Ages (10<sup>th</sup>-11<sup>th</sup> Century)</i> , by Dario Internullo	127
1. Introduction	129
2. Reusing Cassiodorus' <i>Variae</i> at the turn of the first Millennium (997-1027)	130
3. The local contexts: Tivoli and Rome, notaries and judges	137
4. Reasons for reuse. A first "legal Renaissance"?	141

<i>Epigraphic Stratigraphy: is There Any Trace of the Ostrogoths in Early Medieval "Layers" (6<sup>th</sup>-9<sup>th</sup> Century)?</i> , by Flavia Frauzel	149
1. Introduction	151
2. Post-war and doubtful Ostrogothic/Lombard inscriptions	152
3. The epigraph of Wideramn and similar plaques from Lombardy and Piedmont	155
4. Survival and changes in epigraphic and palaeographic features between the 7 <sup>th</sup> -8 <sup>th</sup> centuries	159
5. The Carolingian Graphic Reform and its effects on epigraphy	161
6. Conclusions	164
 <i>The Centres of Public Power Between the Cities and the Countryside in the Light of the Recent Archaeology (Italian Peninsula, Late 5<sup>th</sup>-9<sup>th</sup> Century)</i> , by Federico Cantini	189
1. Introduction	191
2. Late Antiquity	191
3. The Gothic era (late 5 <sup>th</sup> to mid-6 <sup>th</sup> century)	193
4. The period of the Lombard Kingdom (mid-6 <sup>th</sup> to mid-8 <sup>th</sup> centuries)	194
5. The Carolingian era (mid-8 <sup>th</sup> -9 <sup>th</sup> century)	198
6. Central-Northern Tuscia: Lucca, Pisa, Volterra and San Genesio	200
7. Conclusions	204
 <i>Conclusions</i> , by Stefano Gasparri	223
 Index of Persons	233
 Index of Place Names and Ethnonyms	237
 Index of Sources	241

## *Abbreviations*

AE = L'Année épigraphique  
CCCM = Corpus Christianorum, Continuatio Mediaevalis  
CCM = Chronicon Moissiacense Maius  
CCSL = Corpus Christianorum, Series Latina  
CDS = Cross Database Searchtool  
ChLA = Chartae Latinae Antiquiores  
CIL = Corpus Inscriptionum Latinarum  
CIMAH = Corpus Inscriptionum Medii Aevi Helvetiae  
CSEL = Corpus Scriptorum Ecclesiasticorum Latinorum.  
CSHB = Corpus Scriptorum Historiae Byzantinae  
EDCS = Epigraphische Datenbank Clauss-Slaby  
EDH = Epigraphic Database Heidelberg  
EDR = Epigraphic Database Roma  
FSI = Fonti per la Storia d'Italia  
ICI = Inscriptiones christianae Italiae septimo saeculo antiquiores  
ICUR = Inscriptiones Christianae Urbis Romae septimo saeculo  
ILCV = Inscriptiones Latinae Christianae Veteres  
InscrIt = Inscriptiones Italiae  
LLT = Library of Latin Texts  
LP = Liber pontificalis  
MGH = Monumenta Germaniae Historica  
    AA = Auctores antiquissimi  
    Capit. = Capitularia regum Francorum  
    Conc. = Concilia  
    Fontes iuris = Fontes iuris Germanici antiqui in usum scholarum separatim editi  
    LL = Leges Langobardorum  
    Poetae = Poetae Latini medii aevi  
    Epp. = Epistolae III-VIII (Epistolae Merovingici et Karolini aevi)  
    SS = Scriptores in Folio  
    SS rer. Germ. = Scriptores rerum Germanicarum in usum scholarum separatim editi  
    SS rer. Lang. = Scriptores rerum Langobardicarum et Italicarum, saec. VI-IX  
    SS rer. Merov. = Scriptores rerum Merovingicarum  
MHP, SS = Monumenta historiae patriae, Scriptores  
MLW = Mittellateinisches Wörterbuch bis zum ausgehenden 13. Jahrhundert  
NGML = Novum glossarium mediae Latinitatis ab anno DCCC usque ad annum MCC  
PIB = Prosopografia dell'Italia bizantina  
PL = Patrologia Latina  
PLRE = The Prosopography of the Later Roman Empire  
RF = Regesto di Farfa  
RIS = Rerum Italicarum scriptores.  
RS = Regesto di Subiaco  
RT = Regesto di Tivoli  
SC = Sources Chrétiennes  
SupplIt = Supplementa Italica. Nuova Serie  
SPV = Le antiche carte dell'archivio capitolare di S. Pietro in Vaticano

FUP Best Practice in Scholarly Publishing (DOI 10.36253/fup\_best\_practice)

Fabrizio Oppedisano (edited by), *Between Ostrogothic and Carolingian Italy. Survivals, revivals, ruptures*, © 2022 Author(s), CC BY 4.0, published by Firenze University Press, ISBN 978-88-5518-664-3 (PDF), DOI 10.36253/978-88-5518-664-3

# **The Centres of Public Power Between the Cities and the Countryside in the Light of the Recent Archaeology (Italian Peninsula, Late 5<sup>th</sup>-9<sup>th</sup> Century)**

by Federico Cantini

The paper aims to illustrate, especially through the results of recent archaeological studies, the articulation and forms of the centres of public power between the Gothic and the Carolingian periods, in the dialectic between the city, as a seat of the institutions and their protagonists, and the countryside, which contains the production centres and the natural resources. We will consider the Italian territory, with a focus on Tuscany, and propose some comparisons with the rest of Europe. An architectural, artistic and topographical resilience emerges. It is probably the consequence of the continuity of a series of elements: the public ownership of particular urban and suburban areas and palaces, as well as of rural strategic sites; the use of languages and models of the Late Roman aristocracy, and the economic impoverishment of the early medieval rulers.

Early Middle Ages; 5<sup>th</sup>-9<sup>th</sup> Century; Italy; Tuscany; Public Power Centres.

Federico Cantini, University of Pisa, Italy, federico.cantini@unipi.it, 0000-0003-0586-7968

Referee List (DOI 10.36253/fup\_referee\_list)

FUP Best Practice in Scholarly Publishing (DOI 10.36253/fup\_best\_practice)

Federico Cantini, *The Centres of Public Power Between the Cities and the Countryside in the Light of the Recent Archaeology (Italian Peninsula, Late 5<sup>th</sup>-9<sup>th</sup> Century)*, © Author(s), CC BY 4.0, DOI 10.36253/978-88-5518-664-3.12, in Fabrizio Oppedisano (edited by), *Between Ostrogothic and Carolingian Italy. Survivals, revivals, ruptures*, pp. 189-221, 2022, published by Firenze University Press, ISBN 978-88-5518-664-3 (PDF), DOI 10.36253/978-88-5518-664-3



## 1. *Introduction*

In this paper, I propose to look at the seats of public power across the Gothic and the Carolingian age, with a focus on the following points: 1) the layout of the architecture, in terms of its intended purposes (political/administrative, residential, cultural, religious) and in terms of the resilience of models. I am looking more specifically at the *palatia*, *praetoria*, *curiae*, and royal and queen's courts, leaving aside the bishops' palaces and the monasteries, whose relevance I fully recognise but plan to address in a future paper; 2) the locations: urban, suburban and rural; 3) the resources invested in buildings, in renovating or reusing them, in connection with the way the institutions accumulate them; 4) the dialectic between the contemporary urban and rural architectures within the remit of the *Publicum*, mostly in early medieval times.

I shall then continue according to a chronological plan, with a short introduction about the Imperial age, and shifting geographically from the North to the South of Italy. Many of the public structures are mainly known from the written sources or non-stratigraphic excavations. This is partly why my Department funded a project involving new archaeological surveys of the seats of power in Pisa, Lucca and Volterra, which I shall describe just before the conclusions.

## 2. *Late Antiquity*

Dealing with seats of power means speaking first and foremost of palaces<sup>1</sup>. In the early medieval period, the word *palatium* is a legacy of the Roman world, which originally meant the central area of the Palatine Hill, the emperor's residence. The urban planning of that area began during the Flavian age, with Domitian's works creating a wide architectural complex for residential and official purposes (audiences, the *salutationes* for which the royal hall was intended, privy councils, most likely held in the adjoining apsidal hall [*basilica*], and banquets in the *cenatio Iovis*), as well as places of worship (the tem-

<sup>1</sup> Uytterhoeven, *Housing in Late Antiquity*, pp. 33-38.

ple of Heliogabalus-the Sun God is a third-century addition<sup>2</sup>; S. Anastasia, on the western slopes of the hill, dates to the fourth century)<sup>3</sup>.

From the Tetrarchic age, the *palatia* multiplied, following the distinction between the capital and the emperor's residence, so that an itinerant form of power came into being (Nicomedia-Diocletian, Milan/Maximian, 284-286; Trier/Constantius Chlorus, 293; Thessaloniki/Galerius, 299; Ravenna/Honorius, 402): a phenomenon which foreshadowed what happened in the early Medieval period. The *palatium* is wherever the incumbent emperor resides for some time: it's no coincidence that such a term was never used for the Spalato palace, which Diocletian chose as his place of retirement in 305. The new buildings, often located on the edges of the city centre, typically stand on several floors (Ravenna), have many rooms, even apsed or polylobed, sometimes opening around a circular hall, and often asymmetrically connected to each other by interior routes and looking out onto semi-circular peristyles. On the other hand, the relations between the *palatium* and the circus, the exclusive place where the emperor met his people, remained the same as in Domitian's age, as also shown by the emperor's palace in Constantinople<sup>4</sup>.

As well as in imperial palaces, public power was exerted in other places too: in the *praetoria*<sup>5</sup> and in the city's *curiae*.

Sources about the former speak of places where multiple purposes were still in place, though in smaller areas than in the imperial palaces: residential (for governors, their families, concubines, servants and other attendants), official (public ceremonies, known as *salutationes*, were held there until the fourth century, as were banquets where new relationships were built), political (the emperor's letters were read there), administrative (taxes were collected and public works were managed there), judicial and "religious" (they housed exclusive places of the imperial cult). So many different purposes account for the architectural forms taken by such complexes, often overlooking the fora (as in Constantinople, Athens, Gortyna, Antioch, Carthage and maybe Tarragona), sometimes arranged around an inner peristyle (Cologne, Sitifis, Caesarea Maritima: Fig. 1), with a large surface (Gortyna, 29X35 m; Dura-Europos 31X32 and 23X25 m; palace of the Giants in Athens, 29.40X37.80 and 19.60X2.40 m: Fig. 2), with private sections with triclinia and baths, occasionally decorated with mosaics, and public sections with rooms for the courts (Caesarea, Gortyna, Ptolemais) and the *secretarium*, small temples in the courtyards, stables, prisons and torture chambers, as well as rooms for the many *officiles*, usually overlooking an open space in the street (Caesarea Maritima). Between the third and fourth centuries, when many taxes were also paid in kind, such complexes must have had storage areas for food, fodder and other goods. This is what their large vaulted halls, which could be up

<sup>2</sup> Cantino Wataghin, *Le sedi*, pp. 106-114.

<sup>3</sup> Noyé, *L'espressione architettonica*, p. 400.

<sup>4</sup> Cantino Wataghin, *Le sedi*, pp. 120-122.

<sup>5</sup> Uytterhoeven, *Housing in Late Antiquity*, pp. 38-39.

to 30 metres long and often placed underneath and underpinning the reception hall, are believed to have been (Caesarea Maritima)<sup>6</sup>.

Two Italian examples of fifth-century *villae-praetoria*, management structures which could take on public functions, show us architecturally more compact and taller solutions, with apsidal rooms on the first floor, towers, often holding staircases, baths, stables and possibly places of worship, as in S. Giovanni di Ruoti in Basilicata (Fig. 3) and Quote S. Francesco in Calabria, two complexes that were still inhabited until the seventh century<sup>7</sup>.

As to the *curiae*, the growing tax burden imposed on the cities, first documented in the late second century and especially in the age of Constantine<sup>8</sup>, and the responsibility for tax collection, placed in the hands of the local elites, gradually led to the abandonment of such buildings, usually rectangular in shape, with or without steps on two or three sides, with outdoor porticoes, sometimes erected next to a basilica<sup>9</sup>. A much longer occupation must have been enjoyed by the Roman *Curia*, which, already rebuilt under Diocletian and Maximian after the fire in AD 283, was most likely restored under Praetextatus (367-384) and again in 412, after the Sack of Rome<sup>10</sup>. While public buildings were sometimes preserved, their actual functions had, to all intents and purposes, shifted to the private residences of rich senators, such as that of consul Anicius Acilius Glabrio Faustus, where the Codex Theodosianus was presented to the senate (438)<sup>11</sup>.

### 3. *The Gothic era (late 5<sup>th</sup> to mid-6<sup>th</sup> century)*

In the Gothic period, the royal cities of Verona, Pavia and Monza, where Theoderic built new palaces, were added to the imperial capitals Rome, Milan and Ravenna<sup>12</sup>.

By then, public power seemed unable to maintain the large imperial palatial complexes in their original form. In Rome, the restorations of the Palatine in the Gothic era<sup>13</sup>, as well as the restoration of the fora and the *curia* (502-527)<sup>14</sup>, were part of an urban landscape that, between the fifth and sixth cen-

<sup>6</sup> Lavan, *The praetoria*; for the palace of the Giants in Athens now see Baldini, *Il Palazzo*; for Gortyna see Lamanna, *Note preliminari*.

<sup>7</sup> Noyé, *L'espressione architettonica*, pp. 406-409; Sfameni, *Le villae-praetoria*. On the difficulty of identifying a structure as a *praetorium* only on the basis of architectural and planimetric elements, without an epigraphic testimony, see: Baldini Lippolis, *Palatia, praetoria ed episcopalia*; Spanu – Zucca, *Il cursus publicus*; Brogiolo – Chavarría Arnau, *Villae, praetoria e aedes*, pp. 227-228.

<sup>8</sup> Lo Cascio, *Il potere*; Biundo, *Le vicende*.

<sup>9</sup> Lavan, *Public Space*, pp. 750-751.

<sup>10</sup> *Ibidem*, pp. 751 and 755.

<sup>11</sup> Machado, *The Aristocratic*, p. 37; Santangeli Valenzani, *Spazi privati*, p. 199.

<sup>12</sup> Brogiolo, *Capitali e residenze*, p. 234.

<sup>13</sup> Augenti, *Il Palatino*, pp. 17-45; Royo, *Le Palatin*.

<sup>14</sup> Lavan, *Public Space*, p. 755.



turies, typically hosted ruins, vast landfills, occasional burials and necropolises, like the one found in the “Barberini Vineyard”, which maybe already associated with a Gothic church (S. Maria in Pallara?)<sup>15</sup>. The same happened in Milan: between the mid-fifth and sixth centuries, the northern part of the *palatium* was plundered, black soil settled in it, and burials, huts, wells and silos were put up. Only the southern portion of the complex remained standing, perhaps as a home for government officials, at least until the VII century<sup>16</sup>.

In Ravenna, renovations were carried out on the palace that likely belonged to Honorius (395-423) and Valentinian III (425-455)<sup>17</sup>, a complex occupying about 10 hectares, plus the circus and the imperial mint (*moneta*): a second apsidal hall and a trefoil-shaped building acting as a *triclinium*<sup>18</sup> were built, and in the early sixth century Theoderic added a place of worship, S. Martino in Ciel d'Oro<sup>19</sup> (Fig. 4). Moreover, in the countryside around Ravenna, Theoderic himself had the so-called “palazzetto” of S. Maria in Palazzolo built, a palace opening onto a quadrangular courtyard, with corner towers and an outdoor baths<sup>20</sup>.

We have no archaeological records about Pavia or Verona, but the events resemble very much those we observed in other cities. In Pavia, capital of the Kingdom in the 520s, the king's renovation probably aimed at reusing an earlier public estate north-east of the city centre, adding a hall or at least embellishing the official hall with a mosaic of the king on horseback, mentioned by Agnellus in the ninth century<sup>21</sup>.

All that remains of the Verona palace is just an eighteenth-century illustration from an original of the third quarter of the tenth century (Raterian Iconography) which shows it as having two towers and being located near the theatre<sup>22</sup>.

#### 4. The period of the Lombard Kingdom (mid-6<sup>th</sup> to mid-8<sup>th</sup> centuries)

In the age of the Lombard Kingdom, kings kept moving between the palaces of Milan, Pavia, Verona and Ravenna<sup>23</sup>. The tendency to reuse earlier building complexes, provided with churches, did not abate. Unfortunately, it is

<sup>15</sup> Augenti, *Il potere*, pp. 199-200; Noyé, *L'espressione architettonica*, pp. 400 and 402.

<sup>16</sup> Cerasa Mori et al., *Milano*.

<sup>17</sup> Cirelli, *Ravenna*, p. 80.

<sup>18</sup> Noyé, *L'espressione architettonica*, p. 399; Cirelli, *Palazzi e luoghi*, pp. 283, 286-288.

<sup>19</sup> Noyé, *L'espressione architettonica*, pp. 400-402; Cirelli, *Palazzi e luoghi*, p. 291.

<sup>20</sup> Cirelli, *Palazzi e luoghi*, pp. 297-298; Brogiolo – Chavarría Arnau, *Villae, praetoria e aedes*, pp. 234-235.

<sup>21</sup> Ward-Perkins, *From classical Antiquity*, pp. 159-160; Hudson, *Pavia*, p. 261; Bougard, *Les palais*, p. 187; Brogiolo, *Capitali e residenze*, p. 233; Majocchi, *Pavia città regia*, pp. 27-28; Lomartire, *Un irrevocabile*, p. 460.

<sup>22</sup> La Rocca, *Verona*, pp. 260-261 and 268; on the *palatium* see also Lusuardi Siena, *L'origine dell'archetipo*.

<sup>23</sup> Bougard, *Les palais*, pp. 181-182; Brogiolo, *Capitali e residenze*, p. 235.

mainly the written sources that give us a glimpse into these palatial complexes, while the archaeological sources are pretty non-existent, except for Ravenna, and the seats of public power of Brescia, Cividale, Monza and Salerno.

In Milan, Agilulf, who advocated a programme of “Romanisation and Christianisation of royal Lombard power”, wanted to be crowned in the city’s circus in 591, acclaimed by the *exercitales*<sup>24</sup>.

Nevertheless, the northern part of the late Antique palace, originally covering about 11 hectares, was abandoned and the area was occupied by huts and black soil (seventh century). The southern part, on the other hand, was likely to have been kept in use, while two churches were added to the complex between the middle and the third quarter of the eighth century (S. Giorgio and S. Sisto)<sup>25</sup>.

In Ravenna, some minor work in the palace of Theoderic was first attributed to the Byzantines, then to the Lombards. Between the middle and the end of the sixth century, the former made new mosaic floors and built a corridor, then added a room in the courtyard in front of the royal hall, and in the mid-eighth century the latter built a fountain in the midst of the courtyard with adjoining halls and a few small rooms right behind the outer wall<sup>26</sup>. The circus too was allegedly used until the mid-seventh century<sup>27</sup>.

The Lombards are also likely to have made use of the Verona palace. Occupied during the first stages of the conquest, Verona was the favourite city of Alboin, who wanted to be buried in the palace, while Authari turned it into a royal residence again, after the interregnum (574-584) and until 590<sup>28</sup>.

The same must have happened in Pavia, which became a capital under Arioald in 626, and where the palace of Theoderic was provided with a chapel dedicated to Christ the Saviour under the reign of Liutprand (712-744)<sup>29</sup>. Workshops, where precious fabrics and valuable metals were worked, as mentioned in the ninth and tenth centuries, may have been there as early as the Lombard period, while a palatine *schola* had probably been opened in Cunincpert’s reign<sup>30</sup>. In those years, the big necropolis of *ad Perticas*, where King Hildebrand was elected in 740, stood out as an important place of power (Paulus Diaconus, *Historia Langobardorum*, VI, 55)<sup>31</sup>.

In Brescia, which had become the royal residence in the last 20 years of the rule of Desiderius, a palace (*curia ducis*) was built over a public building

<sup>24</sup> Augenti, *Luoghi e non luoghi*, p. 20.

<sup>25</sup> Lusuardi Siena, *Milano*, p. 222; Lusuardi Siena, *Topografia*, p. 147; David, «...Palatinaeque arces...», p. 18; Augenti, *Luoghi e non luoghi*, p. 28; Cerasa Mori et al., *Milano*.

<sup>26</sup> Cirelli, *Ravenna*, p. 143; Noyé, *L’espressione architettonica*, p. 404; Cirelli, *Palazzi e luoghi*, pp. 84-85 and 289.

<sup>27</sup> Cirelli, *Palazzi e luoghi*, p. 291.

<sup>28</sup> Brogiolo, *Capitali e residenze*, pp. 235-236.

<sup>29</sup> Paul the Deacon, *Historia Langobardorum*, VI, 58; see Ward-Perkins, *From classical Antiquity*, p. 168.

<sup>30</sup> Gasparri, *Pavia longobarda*, p. 53; Lomartire, *Un irrevocabile*, p. 467.

<sup>31</sup> Brogiolo, *Capitali e residenze*, pp. 235-240.

(perhaps a *horreum*, also public), most probably during the Gothic era, inside a contemporary extension of the walls: it was a large building, with two wings looking onto the courtyard, which at the time of the Lombard Kingdom was provided with an arcade and a projecting body, acting as a monumental gate (Fig. 5)<sup>32</sup>.

In Cividale, a late Antique palace was chosen as the residence of the duke of Friuli, the remains of which have been unearthed in piazza Paolo Diacono. The building had an apsidal hall, stucco work and *opus sectile* floors, built no earlier than the second half of the fifth century, maybe when the city was chosen as the capital of the region. Between the sixth and the seventh centuries, after some time when some rooms were repurposed, the complex was presumably refurbished and provided with new rooms, until, in the mid-seventh century, it became the burial place of a Lombard nobleman, now the so-called tomb of Duke Gisulf<sup>33</sup>.

Queen Theodelinda had a palace built as her summer residence in Monza too, on top of one of Theoderic's complexes. Some areas, with semi-circular rooms most likely dating back to Late Antiquity and then reused, belonged to that palace, frescoed with scenes from the history of the Lombards, and placed next to a basilica dedicated to saint John the Baptist<sup>34</sup>. Unfortunately, the stratigraphy, destroyed in 1992, has become lost, so that the dates of the structures cannot be established with certainty; a tower built of spolia survives next to the church, presumably a part of the complex<sup>35</sup>.

In Corteolona, near Pavia, Liutprand founded, on family land, where the king had at first planned to build thermal baths, a suburban palace (*domicilium*) and the church and monastery of S. Anastasio<sup>36</sup>, richly decorated with pillars, mosaics and precious marble imported from Rome<sup>37</sup>. The archaeological records reveal a little more about Salerno, where the duke and *princeps* Arechis II (758-787) installed a *curtis* in the middle of the city, over the remains of a bath of the first-second century AD, probably located near the port. The duke's palace was built with spolia, and included a palatine chapel, built over the remains of the old *frigidarium*. The marble which composed the pieces of the *opus sectile* was also Roman, even on the walls (with a chequerboard pattern of porphyry and gilded glass pieces) decorating the interiors of the chapel, also embellished with frescoes and an epigraph with gilded bronze letters on Oriental marble slabs, spread out across the four sides of the room. The floor of the chapel was made of marble and white Palombino limestone, with hexagonal tiles resembling those of the Tempietto di Cividale, S. Maria *foris portas*<sup>38</sup>, the

<sup>32</sup> Brogiolo, *Brescia altomedievale*, pp. 55-65; Brogiolo, *Die Paläste*, pp. 134-135.

<sup>33</sup> Barzocchini – Colussa, *Indagini archeologiche*; Vitri – Villa – Barzocchini, *Trasformazioni urbane*, p. 108.

<sup>34</sup> Paul the Deacon, *Historia Langobardorum*, IV, 21-22.

<sup>35</sup> Brogiolo, *Capitali e residenze*, pp. 237-238.

<sup>36</sup> Paul the Deacon, *Historia Langobardorum*, VI, 58.

<sup>37</sup> Bougard, *Les palais*, pp. 182-190; Brogiolo, *Capitali e residenze*, pp. 242-243.

<sup>38</sup> Pizzo – Miazzo, S. Maria *foris portas*.

baptistery of S. Giovanni in Castelseprio and S. Sofia in Benevento, though in the Salerno palace such hexagons were inlaid with red and green porphyry. The complex stood on two floors, with the second floor surrounded by a loggia on three sides, inspired by Late Antique and Gothic palaces; on the fourth side, the palatine chapel stood with its single- and double-lancet windows (Fig. 6). According to a tenth-century chronicler, the palace also had a grand staircase and a golden throne, where the prince had received Charlemagne's ambassador<sup>39</sup>. In addition, the complex, equipped with a bath<sup>40</sup>, was surrounded by fencing that enclosed the appurtenances and the *abitacula servorum*<sup>41</sup>.

Unfortunately, we have no archaeological records of the palace in Benevento<sup>42</sup>.

The examples I have briefly described confirm a tendency to reuse Roman and Gothic places of power, even in the Lombard period. Such a phenomenon may be explained in multiple ways, the first being the need to legitimise recently acquired power through relating it to "Antiquity". Even popes followed this, as shown by John VII who had an episcopal residence built right on the Palatine, probably inside the *Domus Tiberiana*; the same pope, in the early eighth century, had an ambo built in S. Maria Antiqua and had its walls frescoed<sup>43</sup>.

But another factor that must have affected these choices was most probably the reduced financial resources of the new kings, certainly compounded by the disappearance of the Roman tax collection system by the mid-seventh century, replaced with gains from pillages, tributes and, above all, the rent from the land managed through the royal courts (ruled by dukes and gastalds), first and foremost the court of Pavia, with its *palatium*. Such a system of collection of resources was not easy to keep under control, as the many abuses perpetrated by *actores* and gastalds, against which Liutprand drafted a legislation, seem to hint at<sup>44</sup>.

Archaeology helps us identify some royal officials living in crucial areas, such as the *illustres et magnifici viri* Ansvald, Rodchis and Arichis, in whose graves, unearthed south of Bergamo, we found the signet rings, most likely used to mark the border-crossing permits. Significantly, the ring of the royal official Arichis was found in the large Late Antique villa of Palazzo Pignano, within the octagonal peristyle<sup>45</sup>.

Just as in the cases of urban and suburban palaces, the reuse of buildings that had some importance in the Late Antique period, located in strategic places, often at crossroads, seems also to prevail in the centres that were in charge of controlling the exploitation of the land.

<sup>39</sup> Peduto, *Quanto rimane*, pp. 258-266; Peduto, *Consuetudine ed evoluzione*.

<sup>40</sup> Fiorillo, *Salerno medievale*, pp. 63-65.

<sup>41</sup> Noyé, *L'espressione architettonica*, p. 434.

<sup>42</sup> *Ibidem*, pp. 423-425.

<sup>43</sup> Augenti, *Il Palatino*, pp. 56-58; Augenti, *Il potere*, p. 202.

<sup>44</sup> Gasparri, *Le basi economiche*, pp. 80-81.

<sup>45</sup> Lusuardi Siena – Casirani, *Trezzo e le terre*, p. 133.

A case in point might be Capiate, near Lake Como in northern Italy, where the *casa tributaria* mentioned in 745 and owned by the *vir magnificus* Rotpert of Agrate was possibly located in a tower-shaped building, which can be dated between the third/fourth and tenth centuries, converted from an arcaded building, probably from the Late Antique period<sup>46</sup>. In Castelseprio too, the monumental significance of the *castrum* must have helped to maintain it constantly inhabited, from the mid-fifth century all through the Gothic, Lombard and Carolingian eras, when it was mentioned as the seat of a gastald and a margrave<sup>47</sup>.

In the Duchy of Benevento, and especially in the Gaio Fecline, which must have been one of Arechis II's fiscal estates, the villa of Faragola was used again, probably as a management centre (Fig. 7): the *cenatio* was still used, new rooms were built, some with *opus signinum* floors, while others were fitted out as kitchens and warehouses. In the second half of the century, iron, glass, copper, and clay began to be worked to make pottery and bricks, and bone began to be carved, with sheep and goats bred for meat and wool. The vitality of the centre never abated, not even after a fire in the eighth century: cereal grain crops were extended, goats were bred for wool, and a new building with rooms laid out around a courtyard was erected north-east of the main sector of the villa, maybe by reusing the barns of the Late Antique complex<sup>48</sup>.

## 5. The Carolingian era (mid-8<sup>th</sup>-9<sup>th</sup> century)

During the Carolingian period we still find clear references to the architectures of imperial power, both in the Italian palatial complexes (Milan, Pavia, Verona, Ravenna, Rome and Mantua) and across the Alps.

Apsidal (Ingelheim<sup>49</sup>) or multi-apsidal official halls (Aachen [780-804]<sup>50</sup>; Fig. 8; Lateran, Pope Leo III, circa 800-802<sup>51</sup>) were still used, while rectangular ones were less common (Paderborn, 775-776<sup>52</sup>; Fig. 9). The raised halls (Aachen) did not look like an early medieval innovation either, since they already featured in some fifth-century *villae-praetoria*. The same could be said of the towers, often intended merely to accommodate the stairs that led to the upper floors (Aachen<sup>53</sup>, Lateran [741-752]<sup>54</sup>, Milan [?], with two towers documented in the eighth and twelfth centuries<sup>55</sup>).

<sup>46</sup> *La Curtis di Capiate*; Carminati – Mariani, *L'Isola Comacina*.

<sup>47</sup> *Castelseprio e Torba*; De Marchi, *L'alto medioevo*, pp. 223-224.

<sup>48</sup> Turchiano – Volpe, *Faragola e le proprietà*.

<sup>49</sup> Lobbedey, *Carolingian Royal*, pp. 141-143.

<sup>50</sup> *Ibidem*, pp. 130-134.

<sup>51</sup> Augenti, *Le sedi del potere*, pp. 12-13; Augenti, *Tutti a casa*, p. 128.

<sup>52</sup> Lobbedey, *Carolingian Royal*, pp. 143-147.

<sup>53</sup> *Ibidem*, p. 131.

<sup>54</sup> Augenti, *Le sedi del potere*, p. 10.

<sup>55</sup> Lusuardi Siena, *Milano*, pp. 217-218; Bougard, *Les palais*, p. 188.

Similar assumptions could be made about the porticoes and corridors, some on two floors (Aachen), which connected the halls to the palatine churches (Aachen, Frankfurt [first half of the ninth century]) or to the living quarters (Aachen). If anything, we notice that the layout had been simplified, often into straight lines (Aachen, Frankfurt)<sup>56</sup>, though such an assumption is undermined by the doubt that the excavation may have dug out just part of such complexes.

Some particularly monumental designs of the porticoes, such as the semi-circular one in Ingelheim (Fig. 10), also seem to resemble the fifth-century palaces of the imperial governors of Constantinople<sup>57</sup> and even more closely that of Cercadilla (293-305: Fig. 11), in Cordoba, which looks just slightly larger (109 metres in diameter versus approximately 90 metres)<sup>58</sup>, though the official areas are differently laid out, i.e. in a radial pattern along the sigma-shaped portico.

The association of court-church kept recurring, developing into more or less grand forms in the Carolingian age, as in Aachen and Paderborn<sup>59</sup>, and so did the search for extremely valuable and ancient materials, usually spolia from Italian palaces. In Aachen «columnas et marmora» from Rome and Ravenna<sup>60</sup> were installed in the palatine chapel, and an equestrian bronze statue of Theoderic was carried from Ravenna in 801, then probably placed in front of the large portico west of the courtyard, between the large hall and the church<sup>61</sup>.

Sadly, we know very little about the palatial complexes of our peninsula in the Carolingian age, only occasionally mentioned by the written sources. They had raised floors (*salaria*) and porticoes and arcades (*laubie*), even large ones which could accommodate as many as 50 people, as in the Carolingian palace built near saint Peter's by Charlemagne or Lothar<sup>62</sup>, and/or connected to the gardens, populated by exotic animals, as in Pavia, where *pavonarii* have been documented since Hugh's time<sup>63</sup>. In Pavia a palatine school was probably still running, most likely within the palace<sup>64</sup>. The royal capital also reveals, even though the specimens date to slightly later times, the existence of the manufacture and trades of luxury goods associated with the palace (cloth-of-gold robes, 835-839)<sup>65</sup>, which brought to the city, in the form of tributes, large amounts of goods, especially foodstuffs, which account for the presence

<sup>56</sup> Lobbedey, *Carolingian Royal*.

<sup>57</sup> Baldini Lippolis, *L'architettura residenziale*, pp. 30-32; Daffara, *L'edificio di Gualane*.

<sup>58</sup> Hidalgo Prieto, *Aspetti dell'interpretazione*; Hidalgo Prieto, *Cercadilla*.

<sup>59</sup> Lobbedey, *Carolingian Royal*.

<sup>60</sup> *Vita Karoli*, 26.

<sup>61</sup> Falkenstein, *Charlemagne*, pp. 247-248; Noyé, *L'espressione architettonica*, p. 426.

<sup>62</sup> Bougard, *Les palais royaux*, p. 186; Augenti, *Le sedi del potere*, pp. 9-10.

<sup>63</sup> Hudson, *Archeologia urbana*, p. 24; Settia, *Pavia carolingia*, pp. 104-105 and 107; Bougard, *Les palais*, p. 187.

<sup>64</sup> Settia, *Pavia carolingia*, pp. 113-114.

<sup>65</sup> *Ibidem*, pp. 114-115.

of mills, documented since the tenth century and often run by the royal monasteries<sup>66</sup>. The *palatium* had also attracted a city market, patronised by Venetian merchants as early as the ninth century to sell Eastern goods<sup>67</sup>, while the Chamber received the gold, obtained on behalf of the royal *fiscus* from the rivers of northern Italy, and the Saxon silver used by the coiners in the mint<sup>68</sup>.

Under Lothar, the rural royal courts become increasingly important as stopovers along the imperial routes as well, sometimes mentioned as palaces (Auriola, Marengo, Corteolona, Sospiro et Gardina). A *caminata* used by Berengar (late ninth century) to hold a *placitum* was mentioned in Corteolona, where a palace had been built by Liutprand<sup>69</sup>.

## 6. Central-Northern Tuscany: Lucca, Pisa, Volterra and San Genesio

As mentioned, since 2019 our team has been working at an archaeological survey in the areas and centres of public power of Central-Northern Tuscany, with new excavations in Pisa and San Genesio (PI), and a review of old researches in Lucca and Volterra (PI).

In Lucca, a royal court (since 754) and a queen's court have been documented (from 840) in the city centre, along with the ducal court of the marquis (from 847), adjacent to but out of the walls (Fig. 12), along the western side. The royal district stood out for its *palatium quod est sala imperatoris* (1055)<sup>70</sup>, that seventeenth and eighteenth century scholars reported as being in piazza XX Settembre<sup>71</sup>, and two churches: S. Pietro in *Cortina* (814?, 856) and S. Maria in *Palatio*, with a distinctive porticoed design<sup>72</sup>, mentioned in 1137 as «S. Maria q.d. Palathese»<sup>73</sup>, and destroyed in 1807<sup>74</sup>. Just north of it and near the church of S. Giusto (1040)<sup>75</sup> stood the mint (*moneta*)<sup>76</sup>. In addition, the royal palace had a garden in a suburban area near the church of S. Pietro *Sumualdi* (763), donated by King Aistulf (749-756) to Auripertus, a painter. The few archaeological records available of the area tell us about an apsidal construction underneath the Cassa di Risparmio (formerly Palazzo Gigli), which might point to the existence of an official hall<sup>77</sup>, maybe associated with the early medieval court or to some rich Late Antique building,

<sup>66</sup> *Ibidem*, p. 117.

<sup>67</sup> *Ibidem*, p. 119.

<sup>68</sup> *Ibidem*, p. 118.

<sup>69</sup> Bougard, *Les palais*, p. 190.

<sup>70</sup> Belli Barsali, *La topografia*, p. 507; Schneider, *L'ordinamento*, p. 224, note 25.

<sup>71</sup> Belli Barsali, *La topografia*, pp. 507-508.

<sup>72</sup> For this type of church in Pisa see Redi, *Pisa com'era*, pp. 372-379.

<sup>73</sup> Belli Barsali, *La topografia*, pp. 507-509 and 540, Addendum n. 70; Schneider, *L'ordinamento*, p. 224.

<sup>74</sup> Belli Barsali, *La topografia*, pp. 508-509, note 172, and 540, Addendum n. 70.

<sup>75</sup> *Ibidem*, Appendice I, n. 63, p. 540.

<sup>76</sup> Matraia, *Lucca*, p. 28, nn. 97-98; Schneider, *L'ordinamento*, p. 225; Vanni, *Lucca*, p. 798.

<sup>77</sup> Belli Barsali, *La topografia*, p. 508, note 171.

when the area between piazza S. Giusto and piazza S. Giovanni might have played a public role, as suggested by the finding of two fourth-century imperial dedications in piazza S. Giovanni and in piazza XX Settembre, as well as a third-fourth century mosaic floor in the area of Palazzo Gigli. A rereading of the excavation carried out in piazza S. Giusto in 2009 made us aware that some Late Antique buildings had been in constant use, as suggested by the fact that they had been repurposed, at least since the mid-eleventh century, into the premises of the mint, as proven by the finding of lots of cupellation crucibles and other ironworking and copperworking manufactures<sup>78</sup>. Then, some luxury crafts could be related to the area of the royal court, as in Pavia, such as silk weaving, revolving around the female monastic community of S. Pietro in Cortina (or *Bellerifonsi*) which, until the mid-ninth century, was a coordination centre for the tax assets granted to the papacy by Aripert II and Liutprand<sup>79</sup>. Then, the economic role played by the court seems to be suggested by the markets mentioned since 1060 at the Church of S. Maria in Palatio and S. Pietro, near which a weapons manufacturer lived too<sup>80</sup>.

In the meantime, in the Arno Valley, along the way that connected Pisa to Florence, and on the San Genesio site (PI), where a *mansio* must have probably stood in Roman times, a stone tower was built in the seventh century, surrounded by specialist ironworks and bronze metalworks, as well as earth and wood houses: the centre, which still received coins from Rome and Ravenna, might have been connected with Lucca's having control over the area and the roads<sup>81</sup>.

In Lucca, in the Carolingian period, the role of a centre of power was taken over by the *ducalis* court of *dux* Adalbert (mentioned as a *mansio* in 915 and as a *palatium* from 964)<sup>82</sup>, a building with a *sala illa terrestre* (853), a *caminata* (873), a *solario* (941) and a *laubia longanea* that accommodated the chapel of S. Stefano<sup>83</sup>; the church of S. Benedetto was also first mentioned in 941, in the area where the church of Crocifisso dei Bianchi now stands. West of the palace was the *pratum Marchionis* (1087), with the church of S. Donato (760)<sup>84</sup> and the church of S. Maria Ursimanni, founded in 722. The wealth and luxury of Adalbert's court, patronised by many *milites elegantes*<sup>85</sup>, was even mentioned by Emperor Louis III, who said: «Hic rex potius quam marchio poterat appellari; nullo quippe mihi inferior, nisi nomine solummodo est»<sup>86</sup>. A

<sup>78</sup> Cantini *et al.*, *Nuovi dati sull'area*.

<sup>79</sup> Tomei, *Il sale e la seta*, p. 23; Tomei, *Il potere del dono*, p. 214; Bianchi – Tomei, *Risorse e contesti*, p. 157.

<sup>80</sup> Tomei, *Il sale e la seta*, pp. 29-30.

<sup>81</sup> Cantini, *Forme, dimensioni*, pp. 511-512; Cantini, *Powers in Transition*, p. 74.

<sup>82</sup> Belli Barsali, *La topografia*, pp. 509-511; Schneider, *L'ordinamento*, pp. 228-229, note 45.

<sup>83</sup> Belli Barsali, *La topografia*, pp. 509-510 and 539; Tomei, *Il potere del dono*, p. 210.

<sup>84</sup> Belli Barsali, *La topografia*, p. 534.

<sup>85</sup> On the aristocracies in and around Lucca between the ninth and the tenth centuries, see Tomei, *Milites elegantes*.

<sup>86</sup> Liutprand, *Antapodosis*, II, 38-39; Tomei, *Il potere del dono*, p. 212.



test excavation carried out between via S. Paolino and piazzale Verdi in 2005 unearthed some pebble walls, sometimes rough-hewn, bonded with mortar in regular rows, assumed to have been part of a sixth-century public complex, probably built after the Byzantine reconquest of the city, and then used by the Carolingian marquis as his palace<sup>87</sup>.

Contemporary with the ducal court of Lucca was that of San Genesio in *vico Wallari*, also part of Adalbert II's possessions, where the excavations unearthed the remains of a site where a pottery kiln, some oil presses, millstones, winepresses and mills, probably originally located on the nearby river Elsa, were all gathered together next to the parish church. Significantly, the centre stands along the roads that connect the royal courts in and around Lucca with those of the Arno Valley<sup>88</sup> (Fig. 13).

As to Pisa, a first, indirect mention of the royal court during the Lombard age is an early eighth-century one to a royal official (*Maurezo canavarius domini Regis*)<sup>89</sup>. Later, just one *sala olim Aganoni comiti* (858) is documented in the Carolingian age as hosting a *placitum*, probably the place that had once (*olim*) acted as the court of law of Hagano, count of Lucca<sup>90</sup>, and arguably located in the royal court. The latter is mentioned in 941, when a *placitum* was held by Marquis Hugh, in the presence of King Hugh and King Lothar, in «civitate Pisa, ad curte domnorum regum (...) subtus vites que topia voc[atur], infra eadem curte»<sup>91</sup>; another *placitum* must have been held in that court in 967 («Pisis in sala domni imperatoris, in porticho ipsius sale») <sup>92</sup>. The mention of the city, unless it is merely a political-institutional connection, might point to its being located within the walls, arguably where the church of S. Pietro<sup>93</sup>, which in 1027 was known as in Corte vecchia, used to stand <sup>94</sup>. Such an assumption is also supported by the fact that the church of S. Sisto (in Cortev ecchia), founded in 1087, regained a sort of public *status* and became a genuine *Staatskirche*<sup>95</sup>.

It is precisely in the area of Corte vecchia that we started an extensive excavation in 2020 (Fig. 14). So far, we have reached the Roman strata in some places only, but the information we collected, even from the waste, showed us an interesting sequence of settlements, affected by some of the phenomena that I have previously described in relation to the other public complexes. A building with an *opus scutulatum* floor, frescoed walls and probably black

<sup>87</sup> Ciampoltrini, *La città di San Frediano*, pp. 54-55.

<sup>88</sup> Cantini, *La gestione della produzione*.

<sup>89</sup> Volpe, *Pisa e i longobardi*, pp. 387 and 392-393; Conti, *Il presunto ducato*, p. 170, note 55; Renzi Rizzo, *Pisa, Lucca*, pp. 41-42.

<sup>90</sup> Rossetti, *Società e istituzioni*, pp. 229-231, with note 50.

<sup>91</sup> Tolaini, *Forma Pisarum*, p. 53; Garzella, *Pisa com'era*, p. 86, note 145.

<sup>92</sup> Tolaini, *Forma Pisarum*, p. 53.

<sup>93</sup> Redi, *Due corti*, pp. 221-225.

<sup>94</sup> Garzella, *Pisa com'era*, p. 59 and note 3; Garzella, *Il tempio di S. Sisto*, pp. 189-191.

<sup>95</sup> Ronzani, *La 'chiesa del Comune'*, p. 507; Garzella, *Pisa com'era*, pp. 189 and 193-194; Cotza, *Storia, memoria*.

and white mosaics was erected in the Roman settlement in the late Republican age. So far, the remains of such a complex have only been dug out of a small area inside a medieval chest tomb and a core drill, so we expect the next excavation campaign will help us understand the layout, extent and timeline of the site more thoroughly. However, the finds that have been unearthed so far suggest that the area and the complex must have been inhabited all through Late Antiquity until the sixth century, a time that seems to mark a break, and the collapse of the covering of the building. In the seventh century, the latter began to be refurbished and was then constantly inhabited until the tenth century, as proven by the ceramic finds (soapstone, Samian ware, amphorae – Keay 25.1, Spatheion type 1, Keay 62Q, LRA1, 2 and a likely Bag Shaped A-, Forum ware and Red painted ware).

In addition, the building is flanked by the church of S. Pietro, maybe even as early as some time between the eighth and ninth centuries, which is the period to which the fragment of a frame decorated with pillared arches, which might have been part of the pergula of the church, as shown by a few parallels with the Lateran basilica, has been dated. What is left of the church of S. Pietro is part of the façade of the southern wall, which is made of large, square calcarenite ashlar, the size of which is sometimes compatible with the Roman foot, and which might have been, therefore, reused. Some glass paste mosaic tesserae with gold leaf, found in layers dating back to later times, might be Late Antique or connected with the early medieval complex, as well as a crucible with specks of gold: while awaiting the results of thermoluminescence dating, we can only argue that, if the crucible was a medieval piece, it might prove that luxury goods used to be produced in the area, while, if it dated to the eighth century, it might be associated with the mint, probably located in the royal court, that coined gold tremisses for Pisa in between Liutprand and Charlemagne<sup>96</sup>.

In the case of Volterra, a re-reading of Cristofani's excavations of the acropolis showed that the area of the Hellenistic temples must have been constantly inhabited from Antiquity to the tenth century, as proven by a wealth of ceramic finds<sup>97</sup>. This suggests that, between the Byzantine and the Carolingian periods, when two gastalds are mentioned, i.e. Alchis in the late seventh century<sup>98</sup> and Ramingo in a document of 782<sup>99</sup>, the acropolis may have been the city's nerve centre, located right behind the *cardo maximus*, acting as a sort of backbone, and over the area that had presumably been planned for the episcopal church as early as the fifth century<sup>100</sup>, and that of the Roman forum (where the church of S. Michele was built)<sup>101</sup>.

<sup>96</sup> For an overview of the surveys and a description of the results of the 2020 excavation campaign see *S. Sisto Project 2020*.

<sup>97</sup> This paper is in press: for a preview see Cantini – Belcari – Fatighenti, *Un progetto di archeologia*.

<sup>98</sup> Augenti, *L'iscrizione di Alchis*, pp. 742-743 and note 12.

<sup>99</sup> Rossetti, *Società e istituzioni*, p. 241.

<sup>100</sup> About the bishops of Volterra see Ceccarelli Lemut, *Cronotassi dei vescovi*.

<sup>101</sup> Schneider, *Regestum Volaterranum*, p. 26, n. 73.

We would then be dealing with a situation that has, after all, a parallel in Populonia. In relation to that city, Gelichi recently suggested an early medieval reoccupation of the acropolis that, in the second half of the ninth century, must have been associated with the takeover of the city by Hildebrand II, the ancestor of the Aldobrandeschi family, who had just taken over the comital title (857?)<sup>102</sup>.

## 7. Conclusions

Gothic and Carolingian seats of power were grafted onto imperial public buildings (or more generally on publicly-owned spaces), mainly urban ones, with additions and restorations, and adopted architectural models deeply influenced by Late Antique palaces and *praetoria*.

Then, two phenomena happened, which led to the break-up of this sort of resilience between the sixth and seventh centuries. The first one was a hiatus: the abandonment of the *curiae*, which did not survive the Gothic era, as shown by the Roman *curia* itself, converted into the church of S. Adriano in the seventh century (630)<sup>103</sup>, or, to a lesser extent, that of Florence, of which we only know through some allegedly Late Antique restoration<sup>104</sup>. The second phenomenon is a simplification: the transition, in the first half of the seventh century, from a tax collection system to one based on the collecting of rent from the land depleted the financial resources of the seats of power, most of which still revolved around monumental complexes from the imperial age, renovated in the Gothic period, shrinking their surface and layout, though using the same language as that of the Roman age. Most of them were still urban *palatia*, often standing on two floors, with loggias, *opus sectile* decorations, frescoes (Monza), mosaics (Theoderic's *palatium* in Ravenna), monumental epigraphy in gilded bronze (palace of Arechis II, 758-787, in Salerno), apsidal halls with arcades in front (defined as *laubie* since the ninth century), sometimes reduced to pergolas and often used to hold placita, chapels, towers, especially after the tenth century (Verona), grand staircases and thrones (Salerno). Subsequently, the geography of the rural seats of power was also affected by the importance gained through military control over the roads and management of the land and its resources. Whenever feasible, people invested in palaces again (Corteolona), in Late Antique-style villas (Faragola) or in centres that had been home to *mansiones*, erecting new stone buildings (mainly tower-shaped ones) (San Genesio) when no earlier walls were left standing.

Sometimes, the choice of the place on which to build a public complex was also affected by the ruler's personal preferences, to judge by what Einhard

<sup>102</sup> Gelichi, *Prima del monastero*, pp. 362-367.

<sup>103</sup> Meneghini – Santangeli Valenzani, *I Fori Imperiali*, p. 121.

<sup>104</sup> Cantini, *Forme e strutture*, p. 329.

said when he reported that one of the reasons Charlemagne chose Aachen was its hot springs, into which he loved to plunge and to invite «non solum filios (...), verum optimates et amicos, aliquando etiam satellitum et custodum corporis turbam (...)»<sup>105</sup>.

What looks like a new development, however, perhaps as early as the Lombard period, certainly in Carolingian times, is the concentration of first-class manufacturing centres and markets near the seats of power, thriving remarkably well around the *palatia*, which became the only places where specialist craftsmen could still find customers, merchants could meet wealthy buyers, and rulers came across trades on which they could levy profitable levies.

<sup>105</sup> *Vita Karoli*, 22.

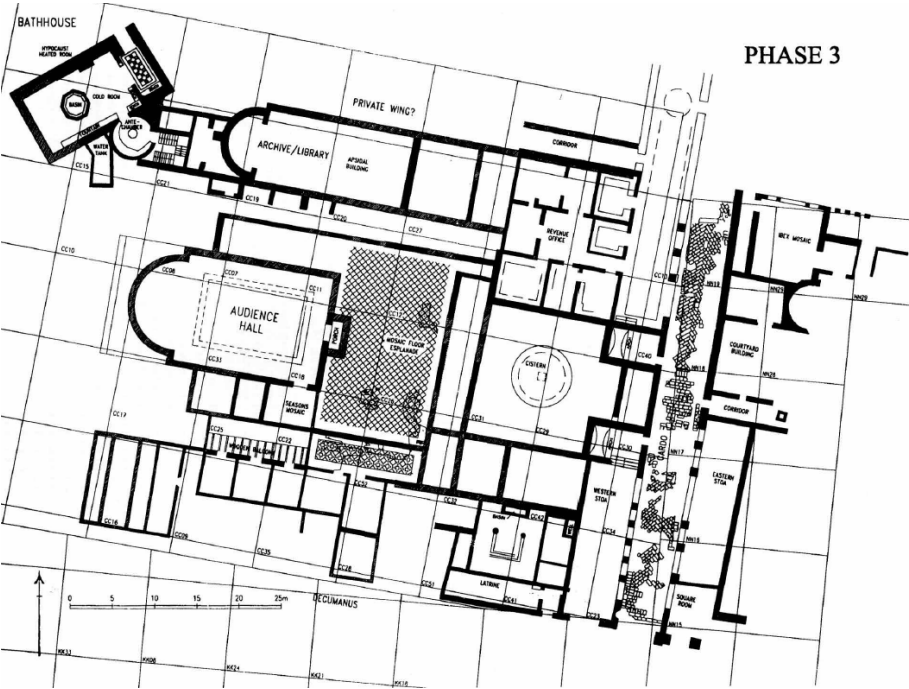
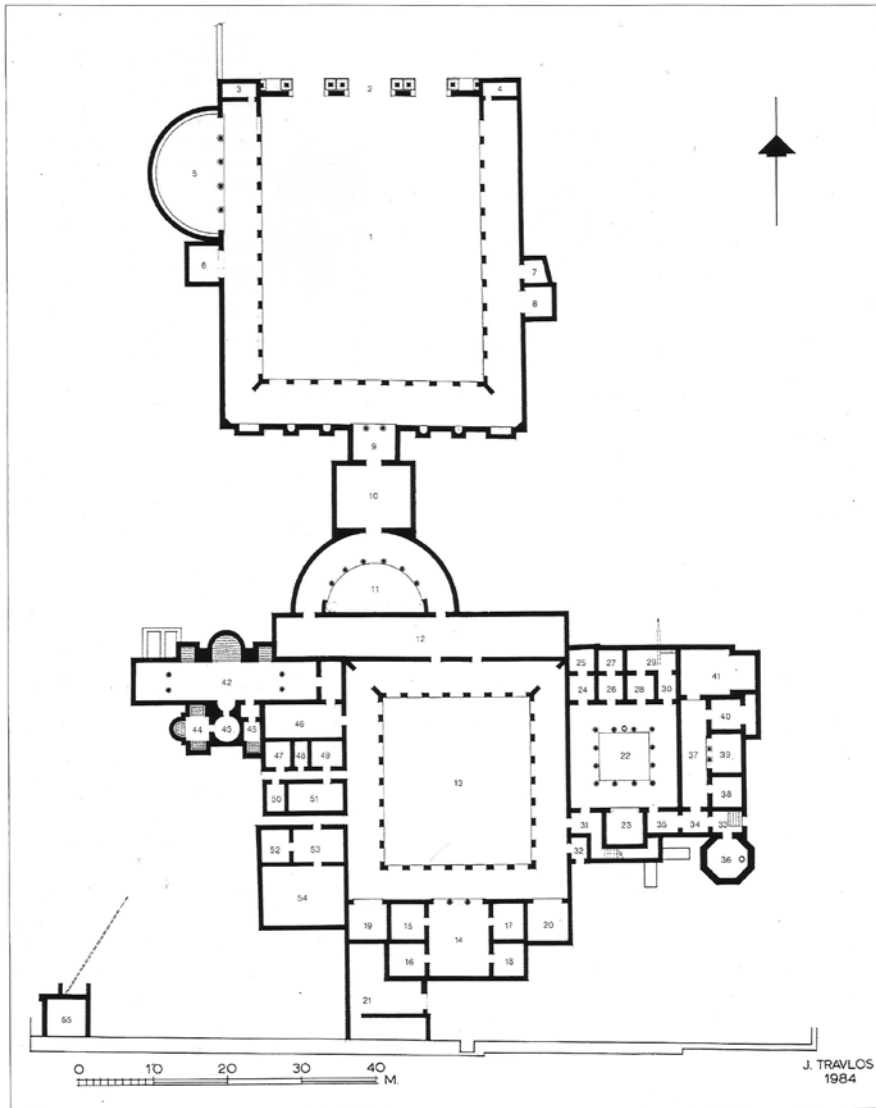


Fig. 1. Praetorium of Cesarea Maritima (from Lavan, *The praetoria*, fig. 4, p. 44).



2. - Atene, Agorà, Palazzo dei Giganti, planimetria (da Thompson 1988).

Fig. 2. Athens, palace of the Giants (from Baldini, *Il Palazzo dei Giganti*, fig. 2, p. 95).

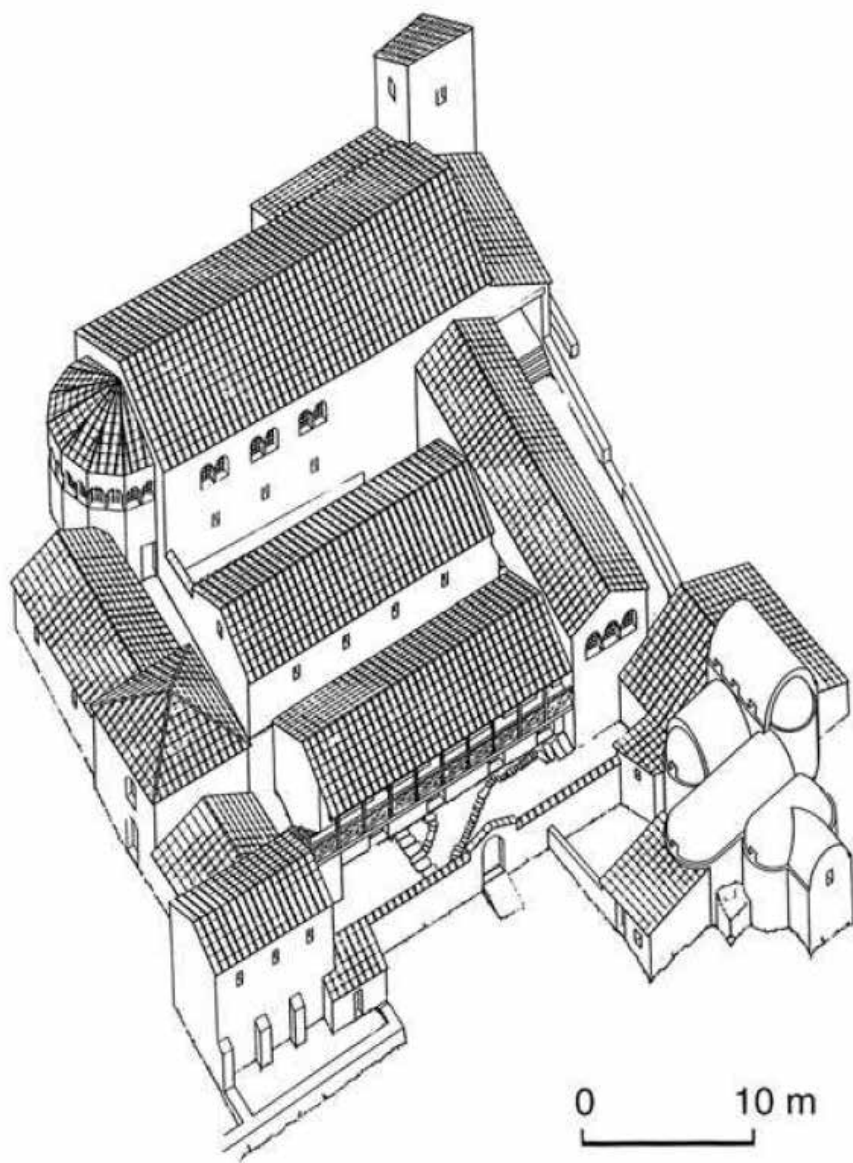


Fig. 3. S. Giovanni of Ruoti (from Sfameni, *Le villae-praetoria*, p. 610, fig. 2).




Fig. 4. Reconstruction of the imperial palace of Ravenna (from Cirelli, *Palazzi e luoghi del potere*, fig. 3, p. 284. Reconstruction by G. Albertini).

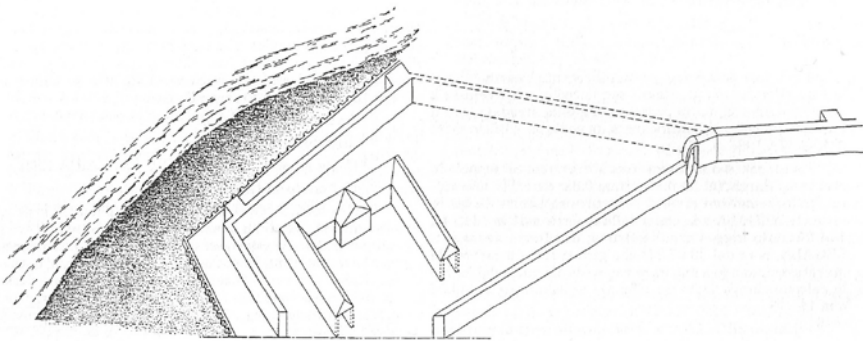


Fig. 5. Reconstruction of the palace of the *curia ducis* of Brescia (from Brogiolo, *Brescia alto-medievale*, p. 61, fig. 44).



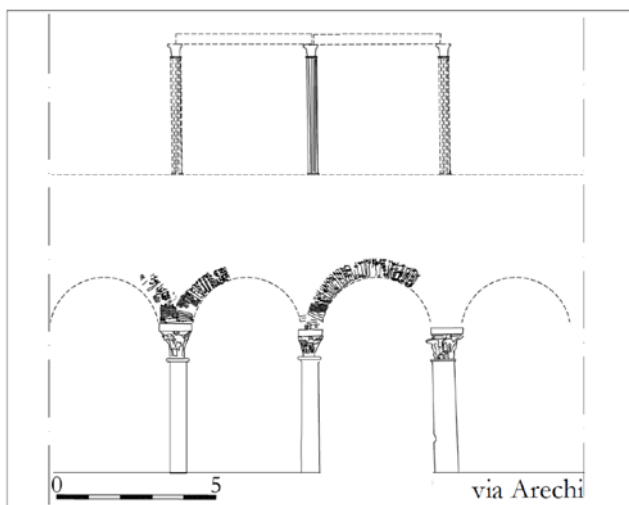
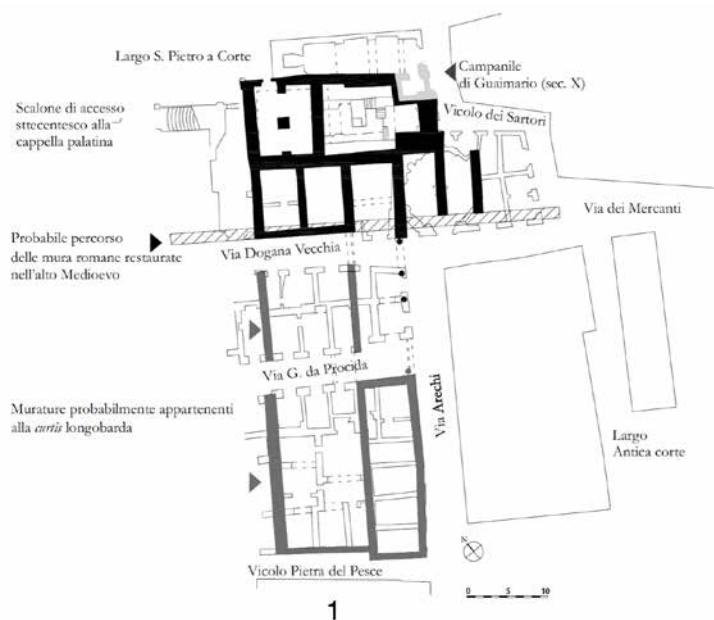


Fig. 6. 1. Plan with structures (in black and grey) of the Arechis II's *curtis*; 2. reconstructive elevation of the Arechis palace (from Peduto, *Consuetudine ed evoluzione*, tav. 2).

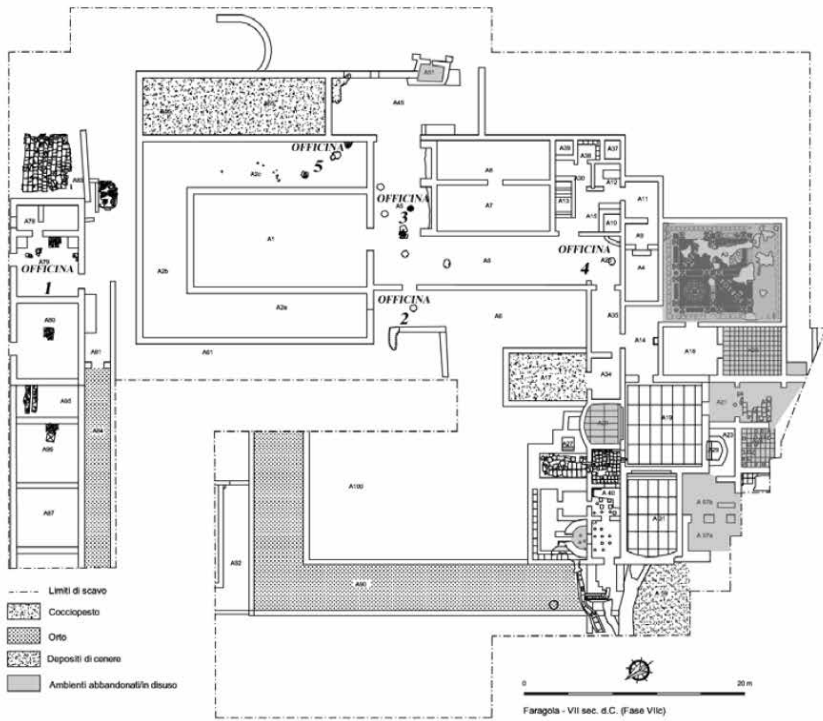


Fig. 7. Faragola in the 7<sup>th</sup> century (from Turchiano, Volpe, *Faragola e le proprietà*, p. 272, fig. 5).



Fig. 8. Reconstruction of the palace of Aachen, c. 830 (from Wamers, *Carolingian Pfalzen*, p. 151, fig. 2).

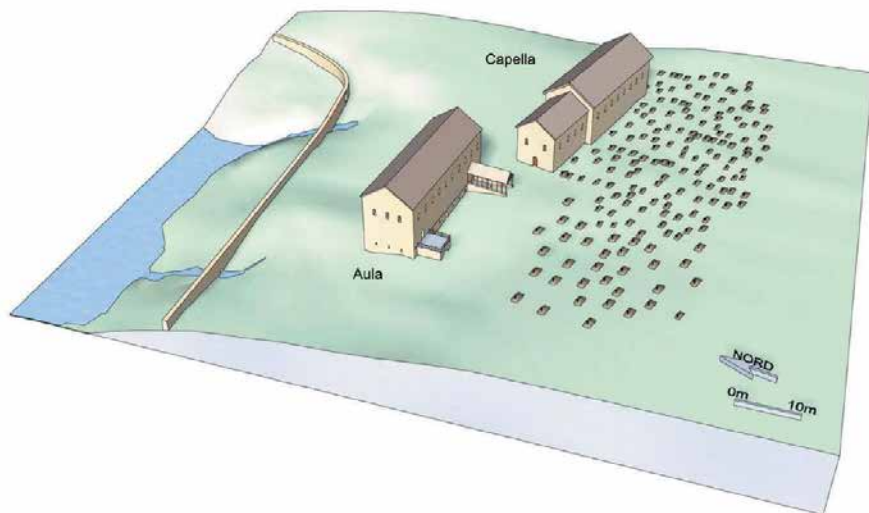


Fig. 9. Reconstruction of the palace of Paderborn, 775-776 (from Wamers, *Carolingian Pfalzen*, p. 157, fig. 10).



Fig. 10. Reconstruction of the palace of Ingelheim, c. 800 (from Wamers, *Carolingian Pfalzen*, p. 157, fig. 9).



Fig. 11. Reconstruction of the palace of Cercadilla (from Hildago Prieto, *Cercadilla*, p. 510, fig. 4).

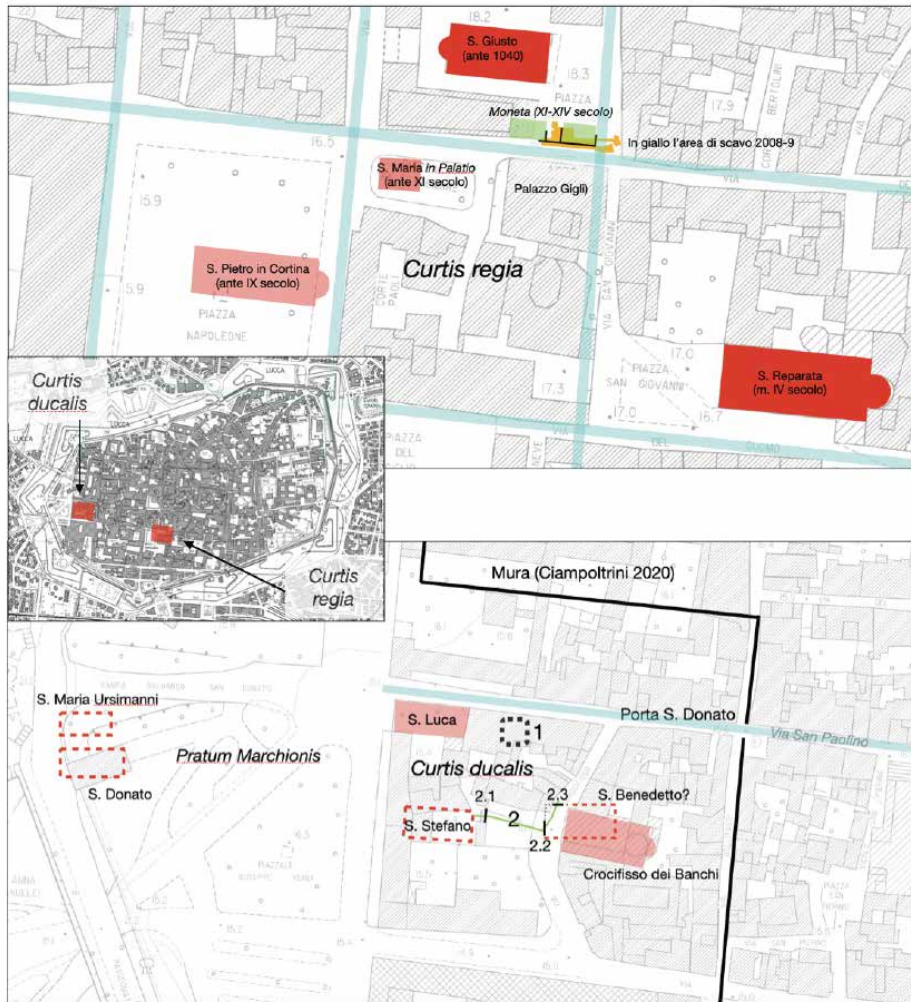


Fig. 12. The areas of the *curtis regia* and *curtis ducalis* of Lucca (from Cantini *et alii*, *Nuovi dati sull'area*, p. 407, fig. 1).

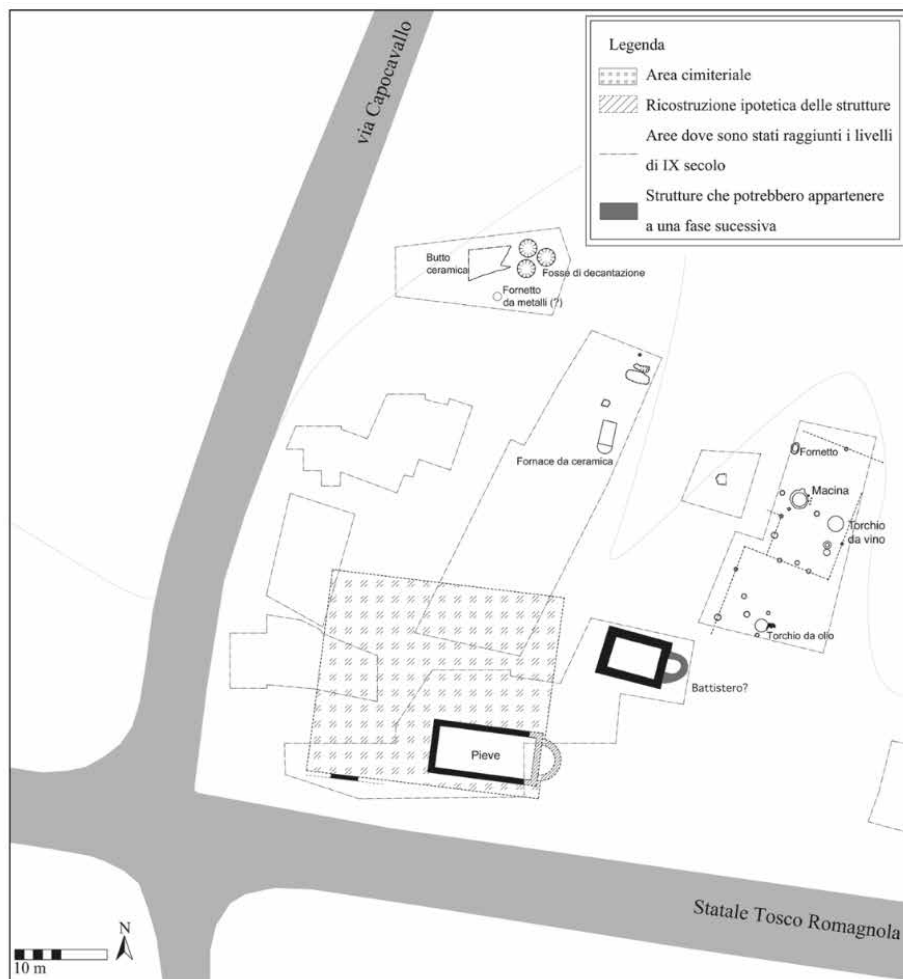


Fig. 13. The *curtis* of S. Genesio (from Cantini, *La gestione della produzione*, p. 277, fig. 2).

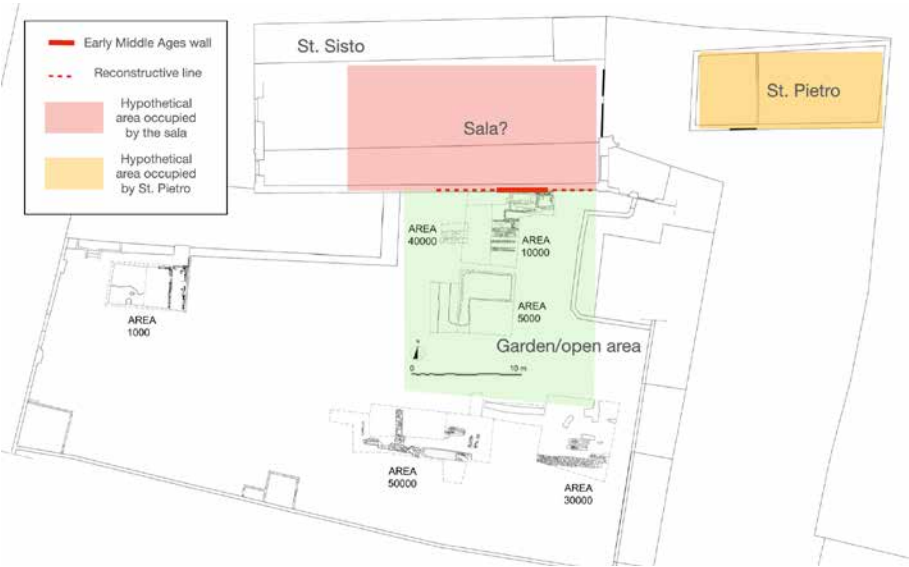


Fig. 14. Hypothetical reconstruction of the *curtis regia* of Pisa, based on the results of the archaeological excavation 2020-21.

## Works cited

- A. Augenti, *L'iscrizione di Alchis a Volterra*, in «Archeologia medievale», 19 (1992), pp. 739-747.
- A. Augenti, *Luoghi e non luoghi: Palazzi e città nell'Italia tardoantica e altomedievale*, in *Les palais dans la ville. Espaces urbains et lieux de la puissance publique dans la Méditerranée médiévale*, ed. P. Boucheron – J. Chiffolleau, Lyon 2004, pp. 15-38.
- A. Augenti, *Il Palatino nel Medioevo. Archeologia e topografia (secoli VI-XIII)*, Roma 1996.
- A. Augenti, *Il potere e la memoria. Il Palatino tra IV e VIII secolo*, in «Mélanges de l'École française de Rome. Moyen Âge», 111 (1999), pp. 197-207.
- A. Augenti, *Le sedi del potere a Roma tra tarda Antichità e alto Medioevo: archeologia e topografia*, in *Domus et splendida palatia. Residenze papali e cardinalizie a Roma fra XII e XV secolo*, Atti della giornata di Studio, Pisa, Scuola Normale Superiore, 14 novembre 2002, ed. A. Monciatti, Pisa 2004, pp. 1-16.
- A. Augenti, *Tutti a casa. Edilizia residenziale in Italia centrale tra IX e X secolo*, in *Edilizia residenziale tra IX-X secolo. Storia e archeologia*, ed. P. Galetti, Borgo S. Lorenzo (FI) 2010, pp. 127-151.
- I. Baldini, *Il Palazzo dei Giganti di Atene: un pretorio?*, in *Abitare nel Mediterraneo Tardoantico*, Atti del II Convegno Internazionale del Centro Interuniversitario di Studi sull'Edilizia abitativa tardoantica nel Mediterraneo, Bologna, 2-5 marzo 2016, ed. I. Baldini – C. Sfameni, Bari 2021, pp. 93-108.
- I. Baldini Lippolis, *L'architettura residenziale nelle città tardoantiche*, Roma 2005.
- I. Baldini Lippolis, *Palatia, praetoria ed episcopio: alcune osservazioni*, in *La villa restaurata e i nuovi studi sull'edilizia residenziale tardoantica*, Atti del Centro Interuniversitario di Studi sull'Edilizia abitativa tardoantica nel Mediterraneo, Piazza Armerina, 7-10 novembre 2012, ed. P. Pensabene – C. Sfameni, Bari 2014, pp. 163-170.
- A. Barzocchini – S. Colussa, *Indagini archeologiche presso l'edificio del Monte di Pietà - ex Cassa di Risparmio - in Piazza Paolo Diacono a Cividale del Friuli*, in «Forum Iulii», 25 (2001), pp. 11-31.
- I. Belli Barsali, *La topografia di Lucca nei secoli VIII-XI*, Atti del V Congresso Internazionale di studi sull'Alto Medioevo, Lucca, 3-7 ottobre 1971, Spoleto 1973, pp. 461-554.
- G. Bianchi – P. Tomei, *Risorse e contesti insediativi nelle Colline Metallifere altomedievali: il possibile ruolo dell'allume*, in *I Paesaggi dell'allume. Archeologia della produzione ed economia di rete*, ed. L. Dallai – G. Bianchi – F.R. Stasolla, Sesto Fiorentino 2020, pp. 155-166.
- R. Biundo, *Le vicende delle proprietà municipali tra IV e V secolo*, in *Les cités de l'Italie tardo-antique (IV<sup>e</sup>-VI<sup>e</sup> siècle). Institutions, économie, société, culture et religion*, Actes du colloque, Rome, 11-13 mars 2004, ed. M. Ghilardi – C.J. Goddard – P. Porena, Roma 2006, pp. 37-51.
- F. Bougard, *Les palais royaux et impériaux de l'Italie carolingienne et ottonienne*, in *Palais royaux et princiers au Moyen Âge*, Actes du colloque international, Le Mans, 6-8 octobre 1994, ed. A. Renoux, Le Mans 1996, pp. 181-196.
- G.P. Brogiolo, *Brescia altomedievale. Urbanistica ed edilizia dal IV al IX secolo*, Mantova 1993.
- G.P. Brogiolo, *Capitali e residenze regie nell'Italia longobarda*, in *Alto medioevo mediterraneo*, ed. S. Gasparri, Firenze 2005, pp. 233-250.
- G.P. Brogiolo, *Die Paläste der langobardischen Könige und Herzöge*, in *Karl Charlemagne der Grosse. Orte der Macht*, ed. F. Pohle, Dresden 2014, pp. 130-139.
- G.P. Brogiolo – A. Chavarría Arnau, *Villae, praetoria e aedes publicae tardoantichi in Italia settentrionale: riflessioni a partire da alcune ricerche recenti*, in *La villa restaurata e i nuovi studi sull'edilizia residenziale tardoantica*, Atti del Centro Interuniversitario di Studi sull'Edilizia abitativa tardoantica nel Mediterraneo, Piazza Armerina, 7-10 novembre 2012, ed. P. Pensabene – C. Sfameni, Bari 2014, pp. 227-239.
- F. Cantini, *Forme, dimensioni e logiche della produzione nel Medioevo: tendenze generali per l'Italia centrale tra V e XV secolo*, in *L'archeologia della produzione a Roma (Secoli V-XV)*, Atti del convegno internazionale, Roma, 27-29 marzo 2014, ed. A. Molinari – R. Santangeli Valenzani – L. Spera, Bari 2015, pp. 503-520.
- F. Cantini, *Forme e strutture dei centri del potere tra tarda Antichità e alto Medioevo nella Toscana settentrionale (IV-IX secolo)*, in *Romani, Germani e altri popoli. Momenti di crisi fra tarda antichità e alto medioevo*, Atti del convegno internazionale, Cimitile-Nola-Santa Maria Capua Vetere, 13-14 giugno 2019, ed. C. Ebanista – M. Rotili, Bari 2021, pp. 325-340.



- F. Cantini, *La gestione della produzione fra curtes fiscali e curtes private in età carolingia*, in *Spazio pubblico e spazio privato tra storia e archeologia (secoli VI-XI)*, ed. G. Bianchi – C. La Rocca – T. Lazzari, Turnhout 2018, pp. 261-291.
- F. Cantini, *Powers in transition. La valle dell'Arno tra tarda antichità ed età carolingia: una prospettiva archeologica*, in *La transizione dall'antichità al medioevo nel Mediterraneo centro-orientale*, ed. G. Salmeri – P. Tomei, Pisa 2016, pp. 67-80.
- F. Cantini – R. Belcari – B. Fatighenti, *Un progetto di archeologia medievale a Volterra: primi passi*, in «Quaderno del Laboratorio Universitario Volterrano», 17 (2015), pp. 89-99.
- F. Cantini et al., *Nuovi dati sull'area della corte regia di Lucca e sulla zecca urbana: una rilettura della sequenza stratigrafica e dei reperti dello scavo di Piazza San Giusto*, in «Archeologia Medievale», 48 (2021), pp. 213-261.
- G. Cantino Wataghin, *Le sedi del potere*, in *Civiltà dei Romani. Il potere e l'esercito*, ed. S. Settis, Milano 1991, pp. 106-122.
- F. Carminati – A. Mariani, *L'isola Comacina, Capiate e le case tributarie longobarde*, in *I Longobardi a nord di Milano. Centri di potere tra Adda e Ticino*, Atti del IV incontro per l'archeologia barbarica, Cairate (VA), S. Maria Assunta, 21 settembre 2019, ed. G.P. Brogiolo – P.M. De Marchi, Mantova 2020, pp. 91-108.
- Castelseprio e Torba. Sintesi delle ricerche e aggiornamenti*, ed. P.M. De Marchi, Mantova 2013.
- M.L. Ceccarelli Lemut, *Cronotassi dei vescovi di Volterra dalle origini all'inizio del XIII secolo*, in *Pisa e la Toscana nel Medioevo. A Cinzio Violante nei suoi 70 anni*, Pisa 1991, vol. 1, pp. 23-57.
- A. Cerasa Mori et al., *Milano tra tardo antico e alto medioevo: lo scavo del palazzo imperiale di via Gorani*, in *I Longobardi a nord di Milano. Centri di potere tra Adda e Ticino*, Atti del IV incontro per l'archeologia barbarica, Cairate (VA), S. Maria Assunta, 21 settembre 2019, ed. G.P. Brogiolo – P.M. De Marchi, Mantova 2020, pp. 27-50.
- G. Ciampoltrini, *La città di San Frediano. Lucca fra VI e VII secolo: un itinerario archeologico*, Bientina 2011.
- E. Cirelli, *Palazzi e luoghi del potere a Ravenna e nel suo territorio tra tarda antichità e alto medioevo (V-X secolo)*, in «Hortus Artium Medievalium», 25 (2019), 2, pp. 283-299.
- E. Cirelli, *Ravenna. Archeologia di una città*, Firenze 2008.
- P.M. Conti, *Il presunto ducato longobardo di Pisa*, in «Bollettino storico pisano», 31-32 (1962-1963), pp. 145-174.
- A. Cotza, *Storia, memoria, politica alla fine del secolo XI. Il Carme pisano sull'impresa contro i saraceni del 1087*, in «Archivio storico italiano», 175 (2017), pp. 37-72.
- La Curtis di Capiate fra tardo antico e medioevo. Scoperte inedite e nuove ricerche sul territorio*, Atti della prima giornata di studi, Monastero di Santa Maria del Lavello-Calolziocorte, 21 maggio 2016, ed. A. Mariani – F. Carminati, Milano 2017.
- D. Daffara, *L'edificio di Gualane a Costantinopoli: nuove osservazioni*, in «Thiasos», 5 (2016), pp. 69-88.
- M. David, «...Palatinaeque arces...». *Temî di architettura palaziale a Milano tra III e X secolo*, in «Ubi Palatio dicitur». *Residenze di re e imperatori in Lombardia*, ed. M. David, Cinisello Balsamo 1999, pp. 9-46.
- P.M. De Marchi, *L'alto medioevo nel Seprio: i centri di potere tra fonti scritte e archeologiche*, in *I Longobardi a nord di Milano. Centri di potere tra Adda e Ticino*, Atti del IV incontro per l'archeologia barbarica, Cairate (VA), S. Maria Assunta, 21 settembre 2019, ed. G.P. Brogiolo – P.M. De Marchi, Mantova 2020, pp. 223-240.
- Einhard, *Vita Karoli*, ed. P. Chiesa, Firenze 2014.
- L. Falkenstein, *Charlemagne et Aix-la-Chapelle*, in «Byzantion», 61 (1991), pp. 231-289.
- R. Fiorillo, *Salerno medievale e l'area della curtis longobarda*, in *Opulenta Salernum. Una città tra mito e storia*, ed. G. Di Domenico – M. Galante – A. Pontrandolfo, Roma 2020, pp. 57-68.
- G. Garzella, *Pisa com'era: topografia e insediamento dall'impianto tardoantico alla città murata del secolo XII*, Napoli 1990.
- G. Garzella, *Il tempio di S. Sisto in Corte Vecchia nell'assetto urbano di Pisa medioevale*, in *Momenti di storia medioevale pisana. Discorsi per il giorno di S. Sisto*, ed. O. Banti – C. Violante, Ospedaletto 1991, pp. 189-198.
- S. Gasparri, *Le basi economiche del potere pubblico in età longobarda*, in *Taxation and Rent. Fiscal problems from Late Antiquity to Early Middle Ages*, ed. P.C. Díaz – I. Martín Viso, Bari 2011, pp. 71-85.
- S. Gasparri, *Pavia longobarda*, in *Storia di Pavia*, Milano 1987, pp. 19-68.

- S. Gelichi, *Prima del monastero, in Un monastero sul mare. Ricerche archeologiche a San Quirico di Populonia (Piombino, LI)*, ed. G. Bianchi – S. Gelichi, Firenze 2016, pp. 337-371.
- R. Hidalgo Prieto, *Aspetti dell'interpretazione del complesso palatino di Cercadilla a Cordova*, in *La villa restaurata e i nuovi studi sull'edilizia residenziale tardoantica*, Atti del Centro Interuniversitario di Studi sull'Edilizia abitativa tardoantica nel Mediterraneo, Piazza Armerina, 7-10 novembre 2012, ed. P. Pensabene – C. Sfameni, Bari 2014, pp. 553-542.
- R. Hidalgo Prieto, *Cercadilla, Split y la arquitectura palatina de época tetrárquica*, in *Abitare nel Mediterraneo Tardoantico*, Atti del II Convegno Internazionale del Centro Interuniversitario di Studi sull'Edilizia abitativa tardoantica nel Mediterraneo, Bologna 2-5 marzo 2016, ed. I. Baldini – C. Sfameni, Bari 2021, pp. 507-516.
- P.J. Hudson, *Archeologia urbana e programmazione della ricerca: l'esempio di Pavia*, Firenze 1981.
- P.J. Hudson, *Pavia: l'evoluzione urbanistica di una capitale altomedievale*, in *Storia di Pavia*, Milano 1987, pp. 237-315.
- C. Lamanna, *Note preliminari dalle nuove indagini nel Quartiere del Pretorio di Gortina (Creta)*, in *Abitare nel Mediterraneo Tardoantico*, Atti del II Convegno Internazionale del Centro Interuniversitario di Studi sull'Edilizia abitativa tardoantica nel Mediterraneo, Bologna 2-5 marzo 2016, ed. I. Baldini – C. Sfameni, Bari 2021, pp. 109-120.
- C. La Rocca, *Verona, in Il futuro dei Longobardi. L'Italia e la costruzione dell'Europa di Carlo Magno*, Catalogo della mostra, Brescia, Santa Giulia, 18 giugno-19 novembre 2000, ed. C. Bertelli – G.P. Brogiolo, Milano 2000, pp. 260-269.
- L. Lavan, *The praetoria of civil governors in late antiquity*, in *Recent Research in late-antique urbanism*, ed. L. Lavan, Portsmouth 2001, pp. 39-56.
- L. Lavan, *Public Space in the Late Antique City*, voll. 1-2, Leiden 2020.
- Liutprand, *Antapodosis*, ed. P. Chiesa, Milano 2015.
- U. Lobbedey, *Carolingian Royal Palaces: The State of Research from an Architectural Historian's Viewpoint*, in *Court Culture in the Early Middle Ages. The Proceedings of the First Alcuin Conference*, ed. C. Cubitt, Turnhout 2003, pp. 129-153.
- E. Lo Cascio, *Il potere e l'amministrazione*, in *Civiltà dei Romani. Il potere e l'esercito*, ed. S. Settis, Milano 1991, pp. 9-45.
- S. Lomartire, *Un irrevocabile passato. Pavia capitale longobarda e post-longobarda*, in *Longobardi. Un popolo che cambia la storia*, Catalogo della mostra, Pavia, Castello Visconteo, 1 settembre-3 dicembre 2017, ed. G.P. Brogiolo – F. Marazzi – C. Giostra, Milano 2017, pp. 458-473.
- S. Lusuardi Siena, *Milano: la città nei suoi edifici. Alcuni problemi*, in *Milano prima del Mille (VIII-X secolo)*, Atti del X Congresso internazionale di studi sull'Alto Medioevo, Milano, 26-30 settembre 1983, Spoleto 1986, pp. 209-240.
- S. Lusuardi Siena, *L'origine dell'archetipo e il problema del palatium: una cronologia di VI secolo?*, in *La più antica veduta di Verona. L'iconografia Rateriana. L'archetipo e l'immagine tramandata*, Atti del seminario di studi, Verona, 6 maggio 2011, ed. A. Arzone – E. Napione, Verona 2012, pp. 59-70.
- S. Lusuardi Siena, *Topografia della zona di via Torino tra tarda antichità e medioevo*, in *Milano ritrovata. L'asse via Torino*, Catalogo della mostra, Milano, Palazzo Clerici, aprile-giugno 1986, ed. M.L. Gatti Perer, Milano 1986, pp. 144-154.
- S. Lusuardi Siena – M. Casirani, *Trezzo e le terre dell'Adda in età longobarda: un bilancio e nuovi spunti*, in *I Longobardi a nord di Milano. Centri di potere tra Adda e Ticino*, Atti del IV incontro per l'archeologia barbarica, Cairate (VA), S. Maria Assunta, 21 settembre 2019, ed. G.P. Brogiolo – P.M. De Marchi, Mantova 2020, pp. 121-150.
- C. Machado, *The Aristocratic domus of Late Antique Rome: Public and Private*, in *Spazio pubblico e spazio privato tra storia e archeologia (secoli VI-XI)*, ed. G. Bianchi – C. La Rocca – T. Lazzari, Turnhout 2018, pp. 37-57.
- P. Majocchi, *Pavia città regia. Storia e memoria di una capitale altomedievale*, Roma 2008.
- G. Matraia, *Lucca nel Milleduecento. Memoria*, Lucca 1843 (photostatic reprod.: Lucca 1963).
- R. Meneghini – R. Santangeli Valenzani, *I Fori Imperiali. Gli scavi del Comune di Roma (1991-2007)*, Roma 2007.
- G. Noyé, *L'espressione architettonica del potere. Praetoria bizantini e palatia longobardi nell'Italia meridionale*, in *L'héritage byzantin en Italie (VIII<sup>e</sup>-XII<sup>e</sup> siècle)*, vol. 2, *Les cadres juridiques et sociaux et les institutions publiques*, ed. J.-M. Martin – A. Peters-Custot – V. Prigent, Rome 2012, pp. 389-451.

- Paul the Deacon, *Historia Langobardorum*, ed. L. Bethmann – G.Waitz, Hannover 1878 (MGH, SS rer. Lang., 1, pp. 12-187).
- P. Peduto, *Consuetudine ed evoluzione dell'antico nelle costruzioni di Arechi II*, in *Salerno. Una sede ducale della Langobardia meridionale (sec. VIII)*, ed. P. Peduto – R. Fiorillo – A. Corolla, Spoleto 2012, pp. 15-35.
- P. Peduto, *Quanto rimane di Salerno e di Capua longobarde (secc. VIII-IX)*, in *I Longobardi del Sud*, ed. G. Roma, Roma 2010, pp. 257-278.
- M. Pizzo – L. Miazzo, S. Maria foris portas. *Il pavimento in opus sectile*, in *Castelseprio e Torba: sintesi delle ricerche e aggiornamenti*, ed. P.M. De Marchi, Mantova 2013, pp. 407-413.
- F. Redi, *Due corti, due chiese ritrovate a Pisa: S. Pietro in Cortevecthia, S. Giorgio «ad Curte Episcopi»*, in «Bollettino Storico Pisano», 70 (2001), pp. 221-236.
- F. Redi, *Pisa com'era: archeologia, urbanistica e strutture materiali (secoli V-XIV)*, Napoli 1991.
- C. Renzi Rizzo, *Pisa, Lucca, i Longobardi e il mare (secoli VII-VIII)*, in «Un filo rosso». *Studi antichi e nuove ricerche sulle orme di Gabriella Rossetti in occasione dei suoi settanta anni*, ed. G. Garzella – E. Salvatori, Pisa 2007, pp. 27-43.
- M. Ronzani, *La chiesa del Comune nelle città dell'Italia centro-settentrionale (secoli XII-XIV)*, in «Società e Storia», 21 (1983), pp. 499-534.
- G. Rossetti, *Società e istituzioni nei secoli IX e X: Pisa, Volterra e Populonia*, in *Lucca e la Tuscia nell'alto Medioevo*, Atti del V Congresso Internazionale di Studi sull'Alto Medioevo, Lucca, 3-7 ottobre 1971, Spoleto 1973, pp. 209-337.
- M. Royo, *Le Palatin entre le II<sup>e</sup> et le VI<sup>e</sup> siècle apr. J.-C.: évolution topographique*, in «Revue archéologique», 31 (2001), pp. 37-92.
- R. Santangeli Valenzani, *Spazi privati e funzioni pubbliche nell'edilizia residenziale altomedievale*, in *Spazio pubblico e spazio privato tra storia e archeologia (secoli VI-XI)*, ed. G. Bianchi – C. La Rocca – T. Lazzari, Turnhout 2018, pp. 199-211.
- F. Schneider, *L'ordinamento pubblico nella Toscana medievale. I fondamenti dell'amministrazione regia in Toscana dalla fondazione del regno longobardo alla estinzione degli Svevi (568-1268)*, Firenze 1975 (Padova 1914).
- F. Schneider, *Regestum Volaterranum*, Roma 1907.
- A. Setti, *Pavia carolingia e postcarolingia*, in *Storia di Pavia*, Milano 1987, pp. 69-158.
- C. Sfamini, *Le villae-praetoria: i casi di San Giovanni di Ruoti e di Quote San Francesco*, in *Paesaggi e insediamenti rurali in Italia meridionale fra tardoantico e altomedioevo*, Atti del primo seminario sul tardo antico e l'alto medioevo in Italia meridionale, Foggia, 12-14 febbraio 2004, ed. G. Volpe – M. Turchiano, Bari 2005, pp. 609-622.
- P.G. Spanu – R. Zucca, *Il cursus publicus nella Sardinia tardoantica: l'esempio di Muru de Bangius*, in *Paesaggi e insediamenti rurali in Italia meridionale fra tardoantico e altomedioevo*, Atti del primo seminario sul tardo antico e l'alto medioevo in Italia meridionale, Foggia, 12-14 febbraio 2004, ed. G. Volpe – M. Turchiano, Bari 2005, pp. 675-687.
- S. Sisto Project 2020. *Archeologia dei centri del potere pubblico a Pisa*, ed. F. Cantini, in «Archeologia Medievale», 48 (2021), pp. 9-108.
- E. Tolaini, *Forma Pisarum. Storia urbanistica della città di Pisa. Problemi e ricerche*, Pisa 1992 (first ed. Pisa 1967).
- P. Tomei, *Milites elegantes. Le strutture aristocratiche nel territorio lucchese (800-1100 c.)*, Firenze 2019.
- P. Tomei, *Il potere del dono. Lucca e la sua corte nell'alto Medioevo*, in *Origins of a New Economic Union (7<sup>th</sup>-12<sup>th</sup> Centuries). Preliminary Results of the nEU-Med Project: October 2015-March 2017*, ed. G. Bianchi – R. Hodges, Firenze 2018, pp. 209-215.
- P. Tomei, *Il sale e la seta. Sulle risorse pubbliche nel Tirreno settentrionale (secoli V-XI)*, in *La transizione dall'antichità al medioevo nel Mediterraneo centro-orientale*, ed. G. Salmeri – P. Tomei, Pisa 2016, pp. 21-38.
- M. Turchiano – G. Volpe, *Faragola e le proprietà pubbliche nel comparto orientale del Ducato beneventano: una prospettiva archeologica*, in *Beni pubblici, beni del re. Le basi economiche dei poteri regi nell'alto medioevo*, ed. F. Bougard – V. Loré, Turnhout 2019, pp. 261-325.
- I. Uytterhoeven, *Housing in Late Antiquity: Thematic Perspectives*, in *Housing in late Antiquity. From Palaces to Shops*, ed. L. Lavan – L. Özgenel, Leiden 2007, pp. 25-66.
- F.M. Vanni, *Lucca*, in *Le zecche italiane fino all'Unità*, ed. L. Travaini, Roma 2011, pp. 785-809.
- S. Vitri – L. Villa – A. Barzocchini, *Trasformazioni urbane a Cividale. Dal tardoantico al medioevo: spunti di riflessione*, in «Hortus Artium Medievalium», 12 (2006), pp. 101-122.

G. Volpe, *Pisa e i longobardi*, in «Studi storici», 10 (1901), pp. 369-419.

E. Wamers, *Carolingian Pfalzen and law*, in «Danish Journal of Archaeology», 6 (2017), 2, pp. 149-163.

B. Ward-Perkins, *From classical Antiquity to the Middle Ages. Urban public building in Northern and Central Italy AD 300-850*, Oxford 1984.

Federico Cantini  
Università di Pisa  
federico.cantini@unipi.it